

HISTORIC & CURRENT FILE VIEWER



DATA LIBRARY

Imaged and Downloadable Deeds, Mortgages, Probates, O&G Leases, Easements, Plats, etc., and free views of historical Grantor/Grantee Indexes

DAILY

\$50 = 100 Views; Access Valid for 24 Hours

MONTHLY

\$100 = 300 Views; \$.50 per View after 300

History

For 35 Years CourthouseDirect.com has acquired public and private data to help our clients perform more efficient and comprehensive searching with faster results.

We employ scanning crews in courthouses and title plants all over Texas with the job of scanning, post processing, stapling and indexing documents and plats to provide our clients with unparalleled access to historical Real Property Records and Plats.

Definitions

Deeds – Documents labeled as “Deeds” are those documents typically considered as “Real Property” records such as Deeds, Mortgages, Easements, Oil & Gas Leases, Restrictions, etc.

Index - Grantor / Grantee Indexes and other “Real Property” indexes such as Deeds of Trust Index, Release Index, etc.

Probates – Probate Indexes and may include Docket Sheets and/or Probate Instruments

Maps – Historical and CURRENT Plats and Maps

Tax – Tax Cards and Tax Maps

Plant – Historical Geographically Indexed Back Plants (Subscription Required)

Note: There are many counties where most or all of the records for the county are electronic and available through our searchable Grantor/Grantee Indexes and Image databases. Therefore, there may be limited or no information available in the File Viewer for those counties.

DO WE HAVE WHAT YOU'RE LOOKING FOR? The following are county pages in the File Viewer at “Folder” level. Before subscribing please find the county or counties you are searching and confirm the data we have is what you need. **Still Searching?** Contact us: information@CourthouseDirect.com

We are proud to bring you Texas history as reflected in the public records! The CHD Team

Table of Contents

Main Page	0	Catron County, NM.....	33	Eddy County, NM.....	67
Main Page	0	Chambers County	34	Edwards County.....	68
Anderson County	1	Chaves County, NM	35	El Paso County	69
Andrews County.....	2	Cherokee County	36	Ellis County.....	70
Angelina County	3	Clay County.....	39	Erath County	71
Aransas County	4	Cochran County	40	Fayette County	72
Archer County	5	Coke County.....	41	Floyd County.....	75
Armstrong County.....	6	Collin County.....	42	Fort Bend County.....	77
Atascosa County.....	7	Collingsworth County	43	Frio County.....	79
Austin County.....	8	Colorado County.....	44	Gaines County.....	80
Bandera County	9	Comal County	45	Galveston County	81
Bastrop County	10	Concho County.....	47	Garfield County.....	82
Baylor	11	Cooke County.....	48	Garza County.....	83
Bee County.....	12	Coryell County	49	Gillespie County.....	84
Bell County.....	13	Crane County.....	Error!	Glasscock County	85
Bernalillo County, NM.....	14	Bookmark not defined.		Gonzales County	86
Bexar County.....	15	Crockett County.....	52	Gray County	87
Blanco County	16	Crosby County.....	53	Grayson County	88
Borden County	17	Culberson County	54	Gregg County	89
Bosque County	18	Dallam County	55	Grimes County	90
Brazoria County	20	Dallas County.....	56	Guadalupe County	91
Brazos County.....	21	Dawson County	57	Guadalupe County, NM	92
Brewster County.....	22	Deaf Smith County.....	58	Hansford County.....	96
Briscoe County.....	23	Denton County.....	59	Hardeman County.....	97
Burleson County	Error!	Dewitt County.....	60	Hardin County.....	98
Bookmark not defined.		Dickens County	61	Harris County	99
Burnet County	26	Dimmit County.....	62	Harrison County.....	100
Caldwell County.....	27	Donley County	63	Hays County	102
Cameron County.....	29	Duval County.....	Error!	Hemphill County	103
Carson County	30	Bookmark not defined.		Henderson County.....	104
Castro County	32	Ector County	66	Hidalgo County	105

Hood County	108	McKinley County, NM	153	Rusk County	193
Houston County	110	McLennan County	154	San Augustine	195
Howard County	111	McMullen County	155	Sandoval County, NM	197
Hunt County	112	Medina County	156	San Miguel County, NM ..	198
Hutchinson County	113	Midland County	158	Santa Fe, NM	199
Jack County	115	Mitchell County	159	San Patricio County	200
Jefferson County	119	Montague County	161	Shackelford County	201
Jim Wells	121	Montgomery County	162	Schleicher County	202
Johnson County	122	Moore County	163	Scurry County	203
Jones County	123	Mora County, NM	164	Shelby County	204
Karnes County	124	Nacogdoches County	165	Smith County	205
Kaufman County	125	Navarro County	166	Socorro County, NM	208
Kendall County	126	Newton County	167	Somervell County	209
Kent County	127	Nolan County	168	Starr County	210
Kerr County	128	Nueces County	169	Sterling County	212
Lampasas County	133	Ochiltree County	170	Stonewall County	213
LaSalle County	134	Oldham County	171	Swisher County	214
Lavaca County	135	Orange County	172	Tarrant County	215
Lea County, NM	136	Palo Pinto County	173	Taylor County	216
Lee County	137	Panola County	174	Throckmorton County	219
Leon County	138	Parker County	175	Tom Green County	220
Liberty County	139	Parmer County	176	Travis County	221
Limestone County	140	Pecos County	177	Upton County	224
Live Oak County	142	Polk County	178	Uvalde County	225
Llano County	143	Potter County	179	Van Zandt County	227
Loving County	144	Presidio County	180	Victoria County	228
Lubbock County	145	Randall County	181	Walker County	229
Lynn County	146	Reagan County	182	Waller County	230
Madison County	147	Real County	183	Ward County	231
Marion County	148	Reeves County	184	Washington County	232
Martin County	149	Roberts County	188	Webb County	233
Matagorda County	150	Rockwall County	190	Wheeler County	234
Maverick County	151	Roosevelt County, NM ...	191	Wichita County	236

Wilbarger County 237

Williamson County 238

Wilson County 239

Winkler County 240

Wise County..... 241

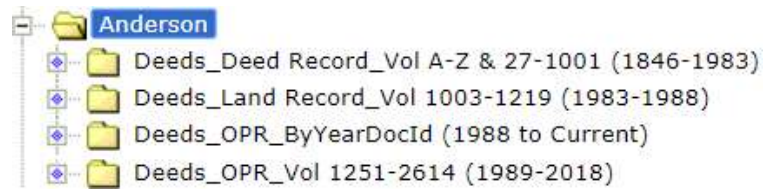
Wood County..... 242

Yoakum County..... 243

Young County..... 244

Zavala County 245

Anderson County



[Back to Table of Contents](#)

Andrews County

- Andrews
 - INDEX_Grantor_Grantee_(1910-2013)
 - INDEX_Bill of Sale_(1888-1987)
 - INDEX_Civil_Plantiff_Defendant_(1980-2018)
 - INDEX_Guardianship_(1980-2017)
 - INDEX_Probate Index_(1980-2018)
 - INDEX_Probate Minutes_Vol 1-2
 - Deeds_Deed Record_Vol 1-744 (1900-2000)
 - Deeds_OPR_Vol 745-1095 (2000-2013)
 - Deeds_Deed of Trust_Vol 1-225 (1904-1999)
 - Deeds_OPR_ByYearDocID (1955-Current)
 - Deeds_Abstract of Judgment_Vol 1-9 (1908-2013)
 - Deeds_Attachment Lien_Vol 1 (1913-1966)
 - Deeds_Bill of Sale_Vol 1-5 (1910-1999)
 - Deeds_Bond to Pay Claims or Lien Record_Vol 1 (1976-2013)
 - Deeds_Federal Tax Lien_Vol 1-6 (1949-2013)
 - Deeds_Field Note_Vol A1&A2 & 2-3 & 6D (1900-1909)
 - Deeds_Lis Pendens_Vol 1-4 (1911-1999)
 - Deeds_Materialmans Lien_Vol 1-4 (1930-1955)
 - Deeds_Mechanics Lien_Vol 1-4 (1911-1955)
 - Deeds_Mechanics & Materialmans Lien Record_Vol 5-38 (1955-1999)
 - Deeds_Miscellaneous Record_Vol 1-3 (1920-2009)
 - Deeds_Partnership Record_Vol 1-2 (1946-1997)
 - Deeds_Patent Record_Vol 1-5 (1913-1994)
 - Deeds_Release Record_Vol 1-10 (1911-1954)
 - Deeds_Small Estate_Vol 1_(1958-2009)
 - Deeds_State Tax Lien_Vol 1-9 (1961-2013)
 - Deeds_Record of Applications & Affidavit_Vol 1-2 (1901-1920)
 - Deeds_Record of Surveys_Vol F2 & 1-6 (1933-1991)
 - Deeds_Redemption Record_Vol 1-2 (1917-1990)
 - Deeds_Proof Occupancy_Vol 1 (1911-1927)
 - Map_Plats (1949-2002)

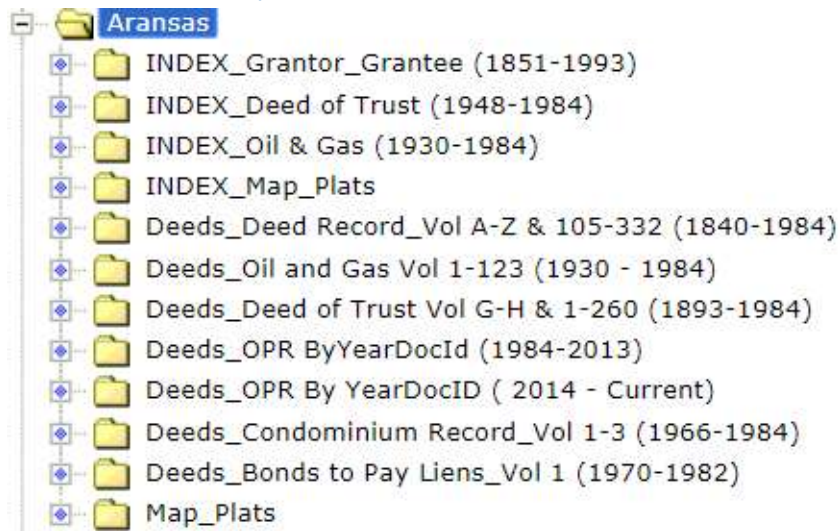
[Back to Table of Contents](#)

Angelina County

- Angelina
 - Deeds_Deed Records_Vol 215-600_(1957-1984)
 - Deeds_Deed of Trust_Vol 52-297_(1957-1984)
 - Real Property Records_Vol 601-2250_(1985-2005)
 - Deed_OPR_ByYearDocID (2005-Current)
 - Deeds_Abstract of Judgment_Vol B-SM_(1962-1984)
 - Deeds_Bill of Sale_Vol F-J_(1946-1984)
 - Deeds_Federal Tax Lien_Vol 1-8_(1963-1984)
 - Deeds_Lis Pendens_Vol 2-4_(1962-1984)
 - Deeds_Mechanic Liens_Vol 35-110_(1957-1984)
 - Deeds_Oil and Gas_Vol 47-109_(1957-1984)
 - Deeds_State Tax Liens_Vol 1-6_(1962-1984)
 - INDEX_Deeds of Trust (1928-1966)
 - INDEX_General Mortgage_Vol 1 (1886-1928)
 - INDEX_Grantor_Gantee_(1846 - Current)
 - INDEX_Judgement_Vol 1-3
 - INDEX_Oil and Gas_Vol A-Z (1921-1981)
 - INDEX_Probate Records (1836-2009)
 - INDEX_Surveyors Record

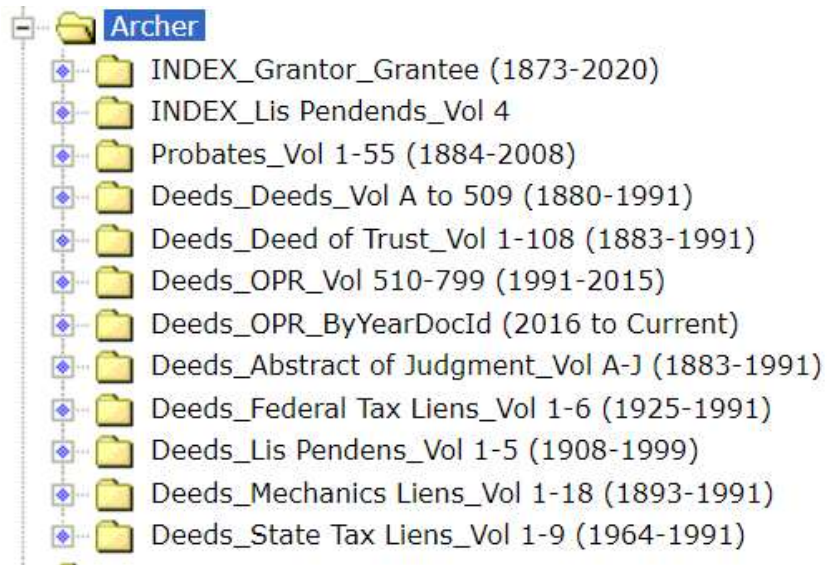
[Back to Table of Contents](#)

Aransas County



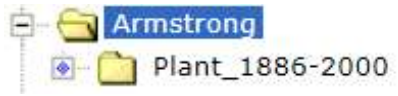
[Back to Table of Contents](#)

Archer County



[Back to Table of Contents](#)

Armstrong County



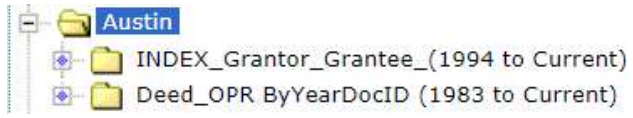
[Back to Table of Contents](#)

Atascosa County

- [-] Atascosa
 - ◆ INDEX_Grantor_Grantee_(1884-1995)
 - ◆ INDEX_Deeds of Trust_Vol 2-11_(1908-1995)
 - ◆ INDEX_General Deed of Trust_Vol 4_(1935-1948)
 - ◆ INDEX_General Mortgage_Vol 1_(1880-1908)
 - ◆ INDEX_Assumed Names_Vol 1 and 3_(1977-2005)
 - ◆ INDEX_Bill of Sale_(1907-1995)
 - ◆ INDEX_Builders Mechanics & Lumbermen Liens
 - ◆ INDEX_Claim Records_(1981-1995)
 - ◆ INDEX_Federal Tax Liens (1972-1995)
 - ◆ INDEX_Judgment_Vol 1-4
 - ◆ INDEX_Lis Pendens_Vol 1_(1961-1993)
 - ◆ INDEX_Marriage Records_Vol 1-2_(1856-2000)
 - ◆ INDEX_Mechanic Liens_Vol 1-4_(1912-1994)
 - ◆ INDEX_Oil Gas and Mineral Lease_Vol A-Z_(1966-1995)
 - ◆ INDEX_Register of Assumed Names_Vol 2_(1961-1977)
 - ◆ INDEX_Surveyors Records
 - ◆ Deeds_Deed Record_Vol 313-867 (1967-1994)
 - ◆ Deeds_Deed of Trust_Vol 105-355 (1966-1994)
 - ◆ Deeds_OPR_Vol 1-313 (1994-2005)
 - ◆ Deeds_OPR_ByYearDocID (1966 to Current)
 - ◆ Deeds_Abstract of Judgment_Vol 7-18 (1976-1993)
 - ◆ Deeds_Affidavit of Lien Claim_Vol 1-17 (1976-1993)
 - ◆ Deeds_Hospital Lien_Vol 2-3 (1977-1993)
 - ◆ Deeds_Lis Pendens_Vol 3-4 (1976-1993)
 - ◆ Deeds_Mechanic Lien_Vol 21-57 (1966-1993)
 - ◆ Deeds_State Tax Lien_Vol 2-8 (1976-1993)
 - ◆ Map_Plats

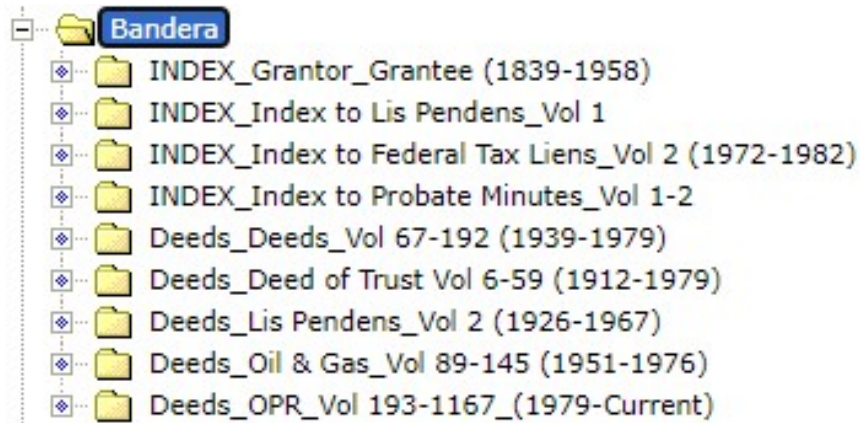
[Back to Table of Contents](#)

Austin County



[Back to Table of Contents](#)

Bandera County



[Back to Table of Contents](#)

Bastrop County



[Back to Table of Contents](#)

Baylor



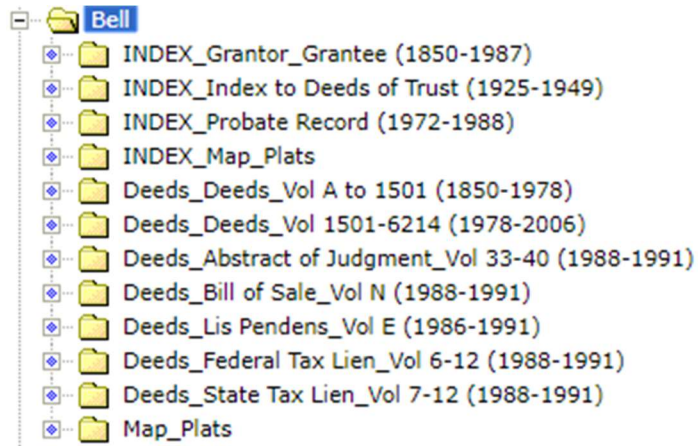
[Back to Table of Contents](#)

Bee County



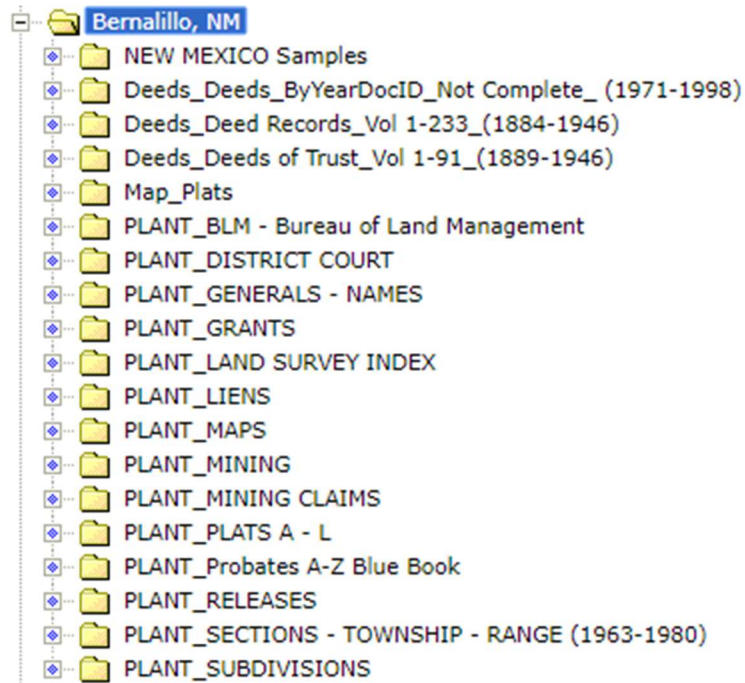
[Back to Table of Contents](#)

Bell County



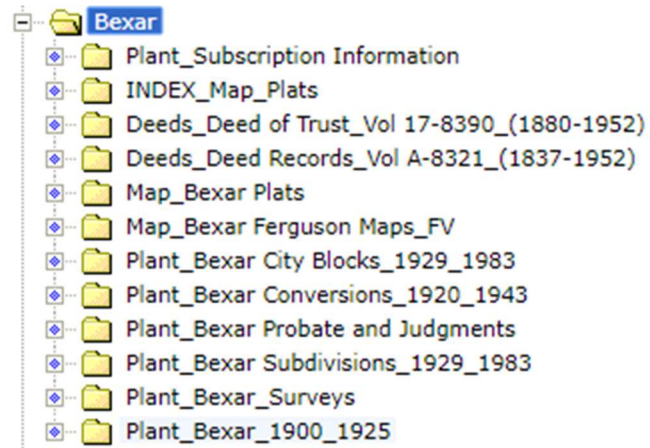
[Back to Table of Contents](#)

Bernalillo County, NM



[Back to Table of Contents](#)

Bexar County



[Back to Table of Contents](#)

Blanco County

- Blanco
 - INDEX_General Mortgage (1877-1971)
 - INDEX_Grantor_Gantee (1877-2018)
 - INDEX_Index to Deeds of Trust (1971-1991))
 - INDEX_Index to Oil & Gas Records (1927-1993)
 - INDEX_Index to Patents
 - INDEX_Judgement Records
 - INDEX_Mechanic Liens (1917-1991)
 - INDEX_Probate Records_Vol 1-2
 - Deeds_Bill of Sale_Vol 2 (1979-1993)
 - Deeds_Deed of Trust_Vol_49-91 (1979-1993)
 - Deeds_Deed Records_Vol_97-146 (1979-1993)
 - Deeds_Federal Tax Lien_Vol 2-4 (1979-1993)
 - Deeds_Judgment Record_Vol 4-5 (1979-1993)
 - Deeds_Lis Pendens_Vol 3-4 (1979-1993)
 - Deeds_Mechanics Liens_Vol 8-12 (1979-1993)
 - Deeds_Oil & Gas_Vol 17-18 (1979-1993)
 - Deeds_OPR_ByYearDocID (2017-Current)
 - Deeds_OPR_Vol_147-538 (1994-2016)
 - Deeds_Patent Records_Vol 2 (1987)
 - Deeds_Small Estates_Vol 1 (1980-2004)
 - Deeds_State Tax Lien_Vol 2-4 (1979-1993)
 - Deeds_Water Rights_Vol 1 (1980-1990)
 - Maps_Blanco Plats

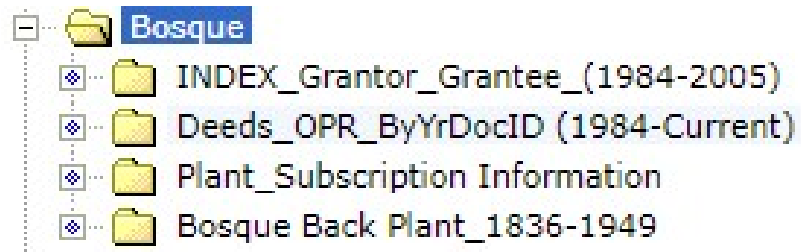
[Back to Table of Contents](#)

Borden County

-  **Borden**
-  INDEX_Grantor_Gantee (1880-2016)
-  Deeds_Deed Record_Vol 1 to 353 (1880-2015)
-  Probate Record_Vol 1 to 14 (1894-2017)
-  Probate Index_Vol A to Z
-  Deeds_Deed of Trust_Vol 1 to 108 (1880-2015)
-  Deeds_OPR_Vol 354-397 (2015 to 2018)
-  Deeds_OPR_By_DocID_(2019-Current)
-  Deeds_Bill of Sale_Vol 1-2 (1891-2015)
-  Deeds_Power of Attorney_Vol 1 to 5 (1892-2014)
-  Deeds_Release Record_Vol 1 to 22 (1923-2015)

[Back to Table of Contents](#)

Bosque County



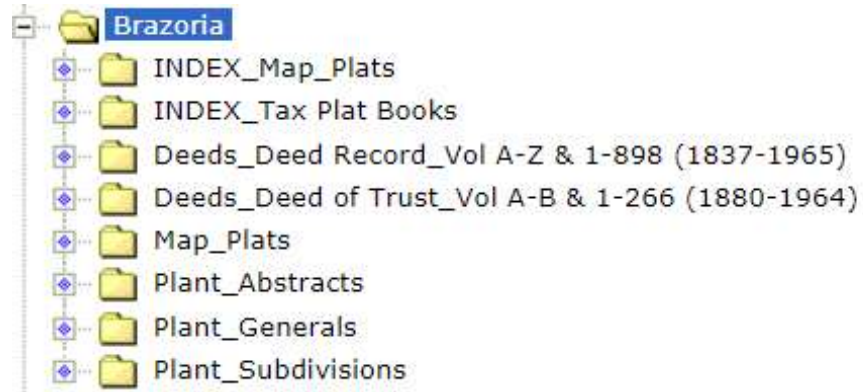
[Back to Table of Contents](#)

Bowie County



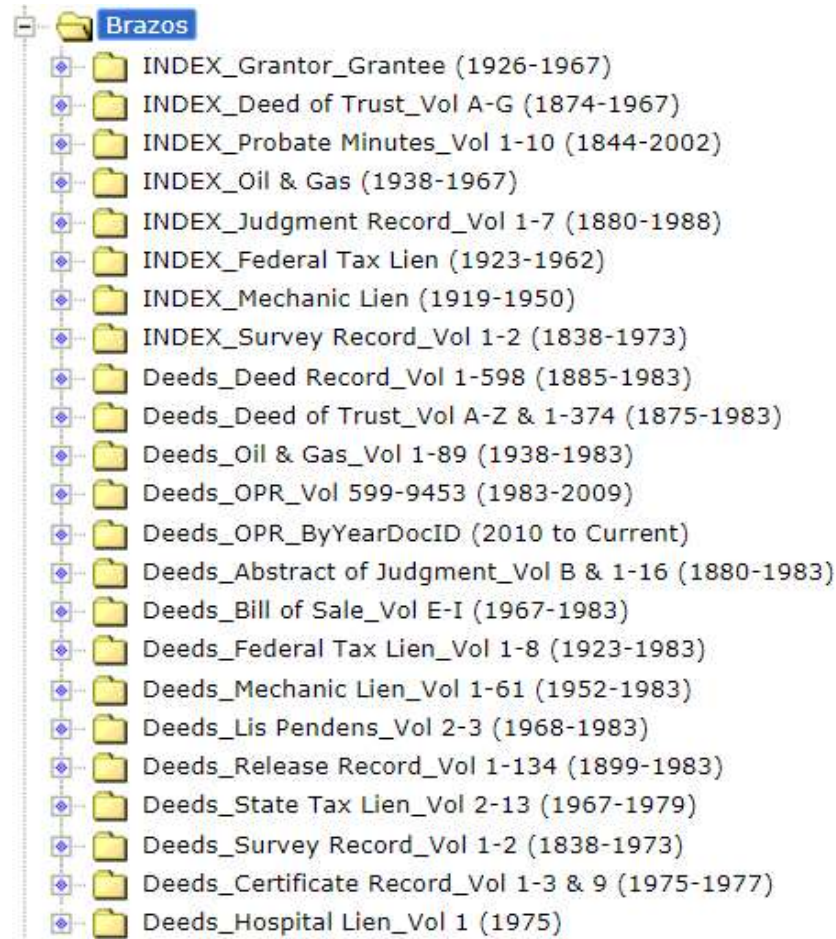
[Back to Table of Contents](#)

[Brazoria County](#)



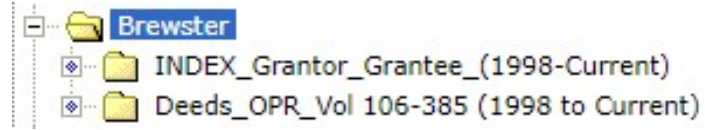
[Back to Table of Contents](#)

[Brazos County](#)

- 
- A screenshot of a file explorer window showing a folder named "Brazos". The folder contains 27 sub-folders, each representing a different type of record or index. Each folder icon is a yellow folder with a blue diamond and a right-pointing arrow. The folders are listed in the following order:
- INDEX_Grantor_Grantee (1926-1967)
 - INDEX_Deed of Trust_Vol A-G (1874-1967)
 - INDEX_Probate Minutes_Vol 1-10 (1844-2002)
 - INDEX_Oil & Gas (1938-1967)
 - INDEX_Judgment Record_Vol 1-7 (1880-1988)
 - INDEX_Federal Tax Lien (1923-1962)
 - INDEX_Mechanic Lien (1919-1950)
 - INDEX_Survey Record_Vol 1-2 (1838-1973)
 - Deeds_Deed Record_Vol 1-598 (1885-1983)
 - Deeds_Deed of Trust_Vol A-Z & 1-374 (1875-1983)
 - Deeds_Oil & Gas_Vol 1-89 (1938-1983)
 - Deeds_OPR_Vol 599-9453 (1983-2009)
 - Deeds_OPR_ByYearDocID (2010 to Current)
 - Deeds_Abstract of Judgment_Vol B & 1-16 (1880-1983)
 - Deeds_Bill of Sale_Vol E-I (1967-1983)
 - Deeds_Federal Tax Lien_Vol 1-8 (1923-1983)
 - Deeds_Mechanic Lien_Vol 1-61 (1952-1983)
 - Deeds_Lis Pendens_Vol 2-3 (1968-1983)
 - Deeds_Release Record_Vol 1-134 (1899-1983)
 - Deeds_State Tax Lien_Vol 2-13 (1967-1979)
 - Deeds_Survey Record_Vol 1-2 (1838-1973)
 - Deeds_Certificate Record_Vol 1-3 & 9 (1975-1977)
 - Deeds_Hospital Lien_Vol 1 (1975)






















[Back to Table of Contents](#)

[Brewster County](#)



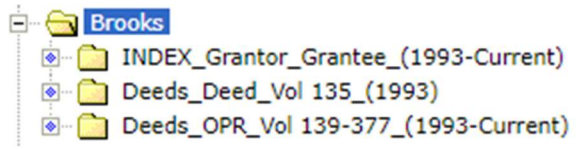
[Back to Table of Contents](#)

[Briscoe County](#)

- [-]  **Briscoe**
- [-]  INDEX_Grantor_Grantee (1917-2015)
- [-]  INDEX_Assumed Name_Vol 1-2 (1921-2015)
- [-]  INDEX_Judgment Record_Vol 1-4 (1965-2001)
- [-]  INDEX_Financing Statements_Vol 1 (1966-1999)
- [-]  INDEX_Federal Tax Lien (1973-2014)
- [-]  INDEX_Hospital Lien (1956-1994)
- [-]  INDEX_Lis Pendens (1906-1998)
- [-]  INDEX_Power of Attorney_Vol 1-4 (1890-2001)
- [-]  INDEX_State Tax Lien (1964-2000)
- [-]  Deeds_Deed Record_Vol 56-101 (1958-1999)
- [-]  Deeds_Oil & Gas Lease Record_Vol 1-18 (1925-2001)
- [-]  Deeds_Deed of Trust_Vol 1-48 (1887-1999)
- [-]  Deeds_OPR_Vol 1-44 (1999-2016)
- [-]  Deeds_OPR_ByYearDocID (2016 to Current)
- [-]  Deeds_Federal Tax Lien_Vol 1 (1938-1972)
- [-]  Deeds_Judgment Record_Vol 3-4 (1965-2001)
- [-]  Deeds_Lis Pendens Record_Vol 1 (1906-1998)
- [-]  Deeds_Mechanic Lien Record_Vol 4-5 (1962-1996)
- [-]  Deeds_Power of Attorney_Vol 1-4 (1890-2001)
- [-]  Deeds_State Tax Lien Recor_Vol 1 (1964-2000)
- [-]  Map_Plats

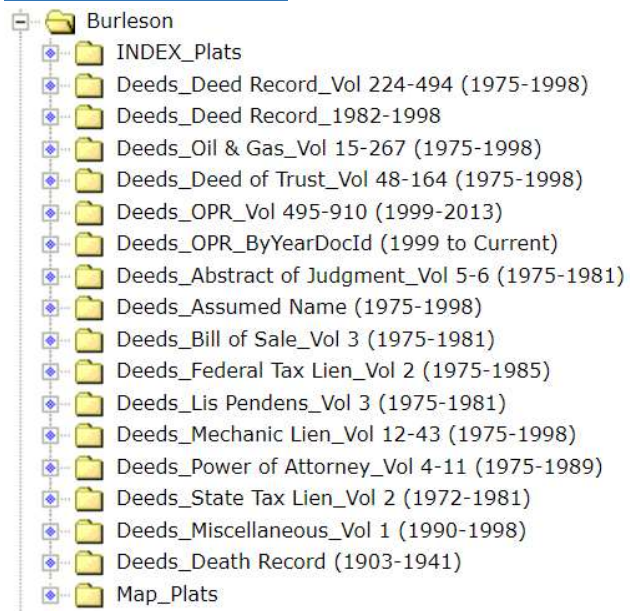
[Back to Table of Contents](#)

[Brooks County](#)



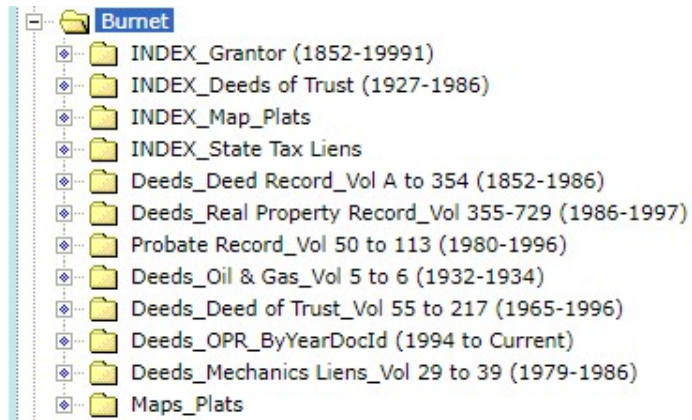
[Back to Table of Contents](#)

[Burleson County](#)



[Back to Table of Contents](#)

[Burnet County](#)




[Back to Table of Contents](#)

[Caldwell County](#)



[Back to Table of Contents](#)

Callahan County



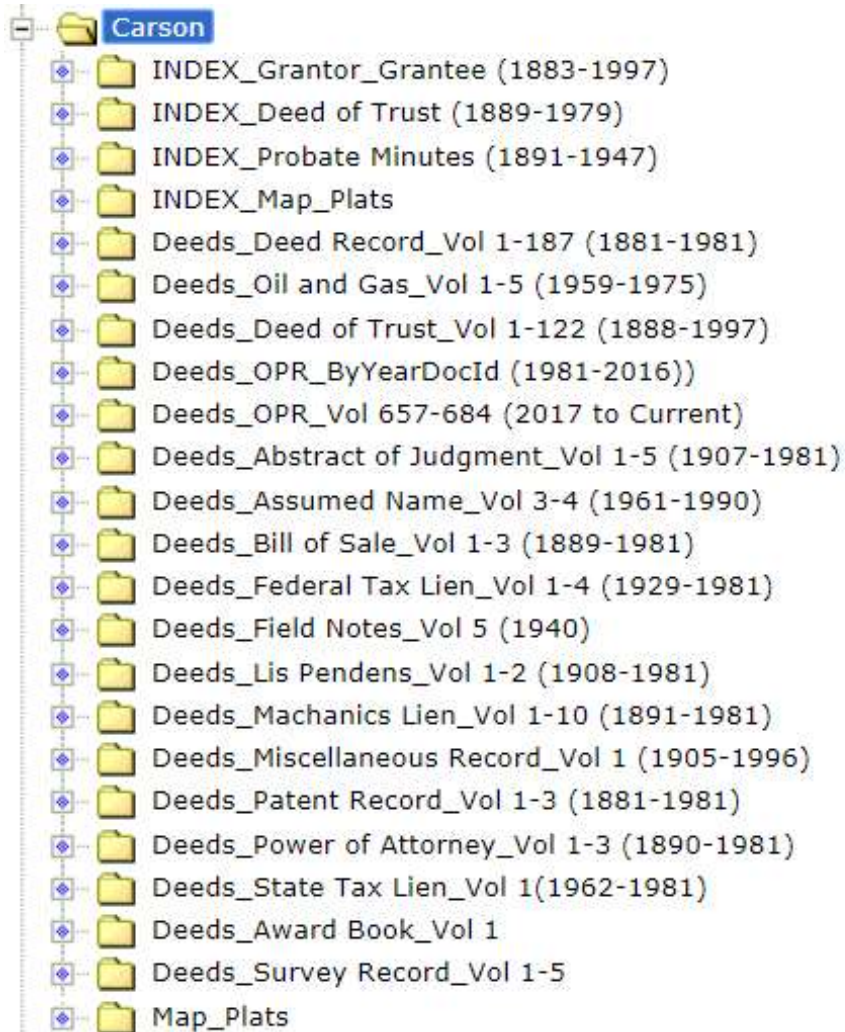
[Back to Table of Contents](#)

[Cameron County](#)



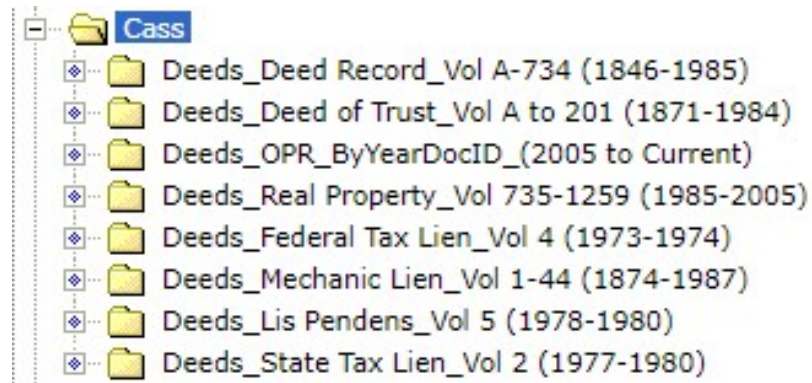
[Back to Table of Contents](#)

[Carson County](#)



[Back to Table of Contents](#)

[Cass County](#)



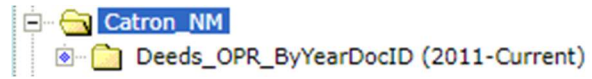
[Back to Table of Contents](#)

Castro County

- Castro
- INDEX_Grantor_Grantee (1884-2000)
- INDEX_Deed of Trust_Vol 1-4 (1888-1980)
- INDEX_Probate Docket Vol 1-2
- INDEX_Probate Record_Vol 1
- INDEX_Abstract of Judgment_Vol 2-4 (1931-1980)
- INDEX_Financing Statement Vol 1-3
- Deeds_Deed Record_Vol 1-218 (1881-1995)
- Probate Minutes_Vol 1-2 (1900-1928)
- Deeds_Oil & Gas_Vol 2-19 (1926-1989)
- Deeds_Deed of Trust_Vol 1-99 (1888-1995)
- Deeds_OPR By Vol 219-Current (1995-Current)
- Deeds_Lease Record_Vol 1-19 (1919-1989)
- Deeds_Abstract of Judgment_Vol 2-7 (1931-1995)
- Deeds_Assumed Names_Vol 3 (1989-1995)
- Deeds_Bill of Sale Vol 1-3 (1892-1989)
- Deeds_Federal Tax Lien Vol 1 (1924-1963)
- Deeds_Lis Penden_Vol 3 (1980-1993)
- Deeds_Patent Record_Vol 1-2 (1892-1981)
- Deeds_State Tax Lien_Vol 1-3 (1980-1996)
- Deeds_Mechanic and Materialmen Lien Record_Vol 1-15 (1903-1995)
- Deeds_Power of Attorney_Vol 1-6 (1892-1995)
- Map_Plats

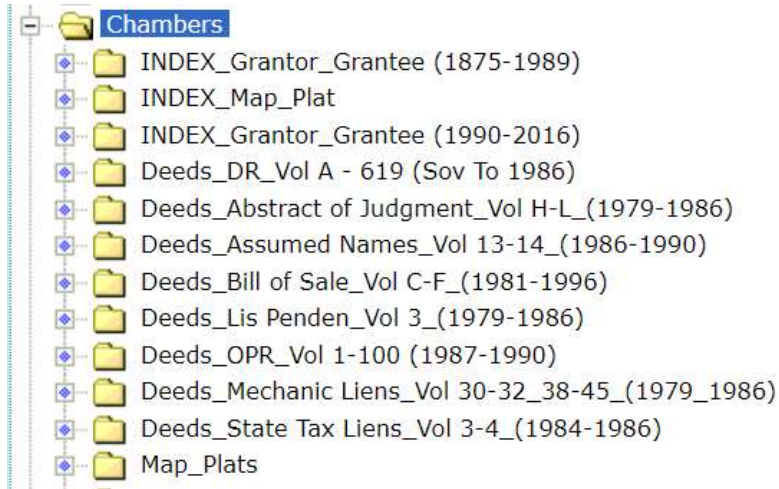
[Back to Table of Contents](#)

Catron County, NM








[Back to Table of Contents](#)

[Chambers County](#)



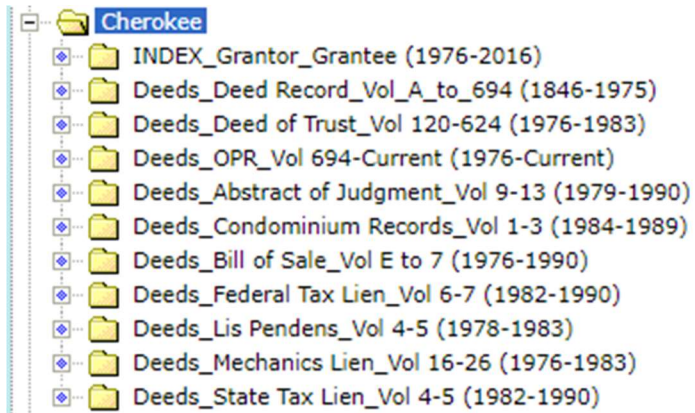
[Back to Table of Contents](#)

[Chaves County, NM](#)

-  Chaves NM
 -  INDEX_Grantor_Grantee_(2018 -Current)
 -  Deeds_OPR_Vol 0001-0673_802-833_(1987_1990-2011_2018)
 -  Deeds_OPR_Year_DocID_(2019-Current)
 -  Maps_Plats_(1849 -Current)

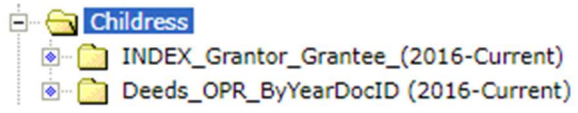
[Back to Table of Contents](#)

[Cherokee County](#)



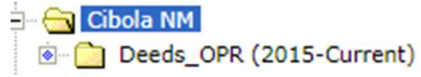
[Back to Table of Contents](#)

Childress County



[Back to Table of Contents](#)

Cibola County



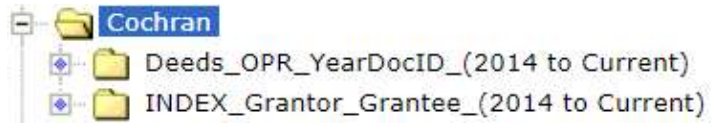
[Back to Table of Contents](#)

[Clay County](#)

- [-]  **Clay**
- [-]  INDEX_Grantor_Grantee (1873-1986)
- [-]  INDEX_Probate Minutes_Vol 1-4 (1978-2011)
- [-]  INDEX_Right of Way
- [-]  INDEX_Map_Plats
- [-]  Deeds_Deed Record_Vol A-531 (1873-2010)
- [-]  Probate Minutes Record_Vol 34-68 (1979-2011)
- [-]  Deeds_Deed of Trust_Vol_1-233 (1876-2010)
- [-]  Deeds_OPR_Vol 1-Current (2011 to Current)
- [-]  Deeds_Abstract of Judgment_Vol_1-7(1895-2005)
- [-]  Deeds_Federal Tax Lien_Vol_1-3 (1932-2010)
- [-]  Deeds_Lis Pendens_Vol_1-2 (1905-2007)
- [-]  Deeds_Mechanics Lien_Vol_1-22 (1883-2010)
- [-]  Deeds_Right of Way_Vol 1 (1898-1920)
- [-]  Deeds_State Tax Lien_Vol_1-2 (1962-2010)
- [-]  Map_Plats
- [-]  Map_Plats By DocID











[Back to Table of Contents](#)

Cochran County



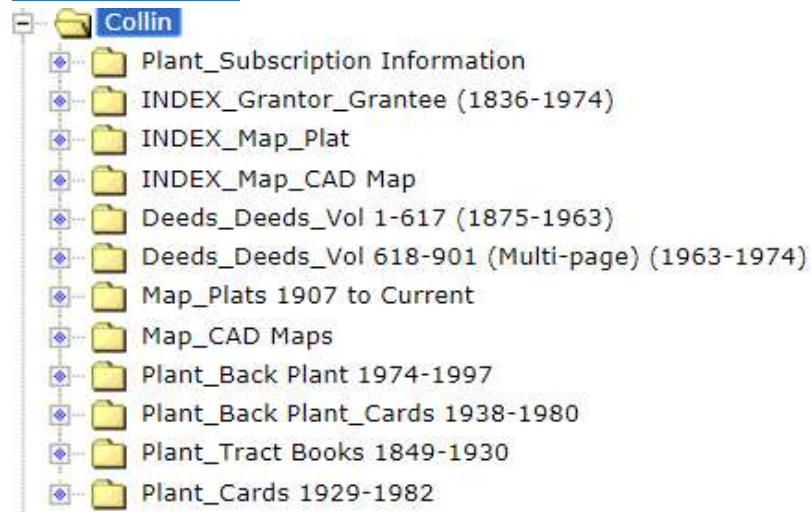
[Back to Table of Contents](#)

Coke County

-  **Coke**
-  INDEX_Grantor_Gantee (1970-2019)
-  Deeds_Deed Records_By Vol (1990-1991)
-  Deeds_OPR_By Vol (1990-2019) Stapled
-  Deeds_Deed of Trust _Vol 99-105 (1990-1991)
-  Deeds_Abstract of Judgment Vol 4-5 (1992-1999)
-  Deeds_Bill of Sale Vol 6 (1990-1991)
-  Deeds_Mechanics Lien Vol 11-12 (1990-1991)
-  Deeds_Power of Attorney Vol 6-7 (1990-1991)
-  Deeds_State Tax Lien Vol 1-2 (1993-1999)

[Back to Table of Contents](#)

[Collin County](#)




[Back to Table of Contents](#)

[Collingsworth County](#)

-  Collingsworth
-  Deeds_Deed Record_Vol 181-233 (1967-1984)
-  Deeds_Deed Record_Vol 181-233 (1967-1984) Multipage
-  Deeds_OPR_Vol 234-552 (2007-2016)
-  Deeds_OPR_Vol 234-552 (1984-2016) Multipage

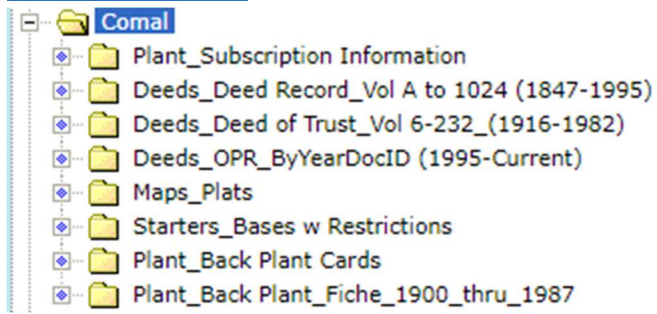
[Back to Table of Contents](#)

[Colorado County](#)

-  **Colorado**
-  INDEX_Grantor_Grantee (1876-1991)
-  Deeds_Deeds_Vol A to 629 (1827-1992)
-  Deeds_Deed of Trust_Vol B-Z & 1-395 (1839-1992)
-  Deeds_Deeds_ByYearDocID (1971-2011)
-  Deeds_OPR_Vol 1-905 (1992-2019)
-  Deeds_Oil & Gas_Vol 1-503 (1927-1992)
-  Deeds_Federal Tax Lien_Vol 1-12 (1934-1995)
-  Deeds_Lis Pendens_Vol 2-5 (1921-1996)
-  Deeds_Mechanic Lien_Vol 1-76 (1885-1992)
-  Deeds_State Tax Lien_Vol 1-8 (1962-1997)













[Back to Table of Contents](#)

Comal County



[Back to Table of Contents](#)

[Comanche County](#)

- [-]  Comanche
 -  INDEX_Grantor_Grantee_(1945-Current)
 -  Deeds_Deed Records_Vol 28-1063_(1891-Current)
 -  Deeds_Deeds of Trust_Vol 236-454_(1998-Current)
 -  Deeds_Abstract of Judgment_Vol 13-16_(1996-Current)
 -  Deeds_Assumed Names_ByYearDocID_(2000-Current)
 -  Deeds_Federal Tax Liens_Vol 5-7_(2005-Current)
 -  Deeds_Federal Tax Liens_Vol 5-7_(2005-Current)
 -  Deeds_Lis Pendens_Vol 5-6_(2003-2009)
 -  Deeds_Mechanic Liens_Vol 7-16_(2002-2018)
 -  Deeds_Power of Attorney_Vol 16-33_(1996-Current)
 -  Deeds_State Tax Liens_Vol 5-7_(2005-2015)

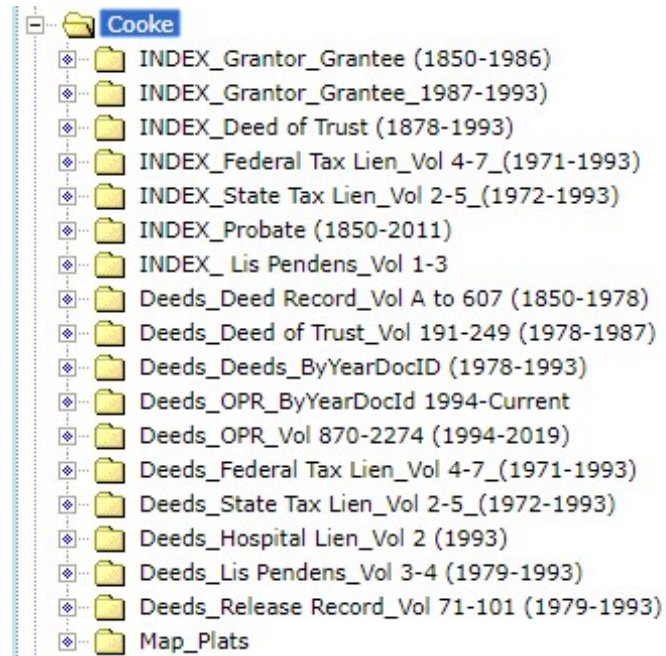
[Back to Table of Contents](#)

Concho County

- [-] Concho
 - [+] INDEX_Grantor_Grantee (1879-2018)
 - [+] INDEX_Federal Tax Lien_Vol 2-3_(1979-2001)
 - [+] INDEX_Index to Judgment Records_Vol A-Z
 - [+] INDEX_Probate Minutes Vol 1-2
 - [+] INDEX_State Tax Lien_Vol 1-2_(1979-2017)
 - [+] Deeds_Deed Records_Vol 1-153 (1906-1993)
 - [+] Deeds_Deeds of Trust_Vol 1-74_(1883-1993)
 - [+] Deeds_Abstract Judgment_Vol 5-6 (1979-2001)
 - [+] Deeds_Federal Tax Liens _Vol 1-3 (1922-2001)
 - [+] Deeds_Hospital Liens_Vol 2 (1979-2005)
 - [+] Deeds_Lis Pendens_Vol 3 (1979-2011)
 - [+] Deeds_Mechanic Liens_Vol 2-9_(1925-1993)
 - [+] Deeds_Miscellaneous Records_(1998-2018)
 - [+] Deeds_Oil and Gas_Vol 2-75_(1949-1993)
 - [+] Deeds_OPR_Vol 154-Current (1993-2019)
 - [+] Deeds_State Tax Liens_Vol 1-2 (1979-2017)
 - [+] Deeds_Survey Record_Vol B-G (1853-1998)
 - [+] Deeds_Water Permit_Vol 1 (1979-2015)
 - [+] Map_Plats

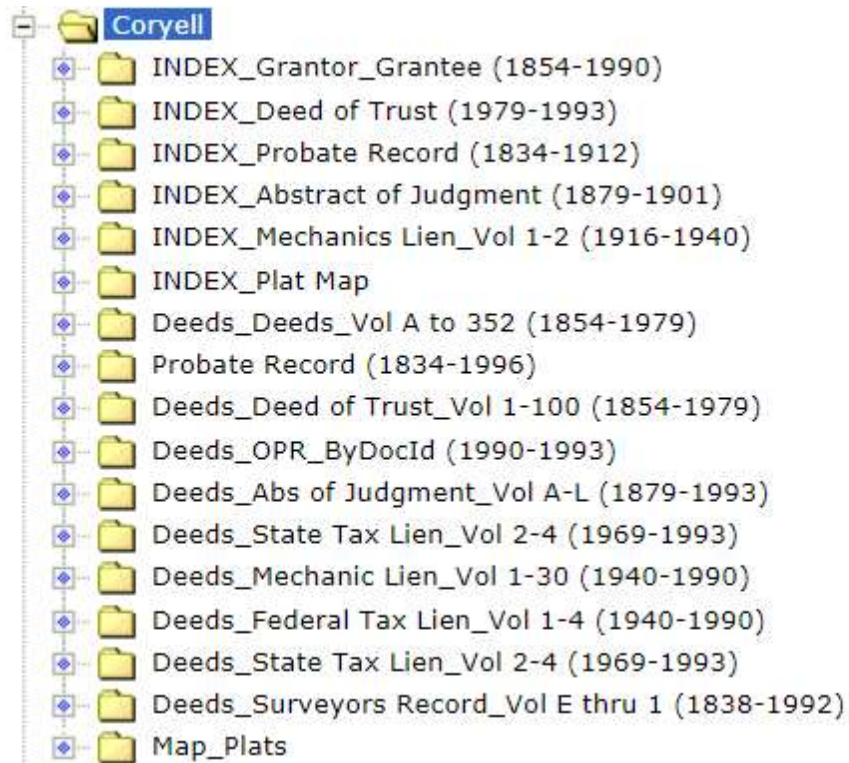
[Back to Table of Contents](#)

[Cooke County](#)



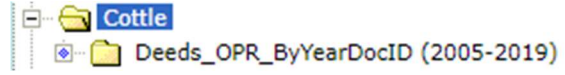
[Back to Table of Contents](#)

[Coryell County](#)




[Back to Table of Contents](#)

Cottle County



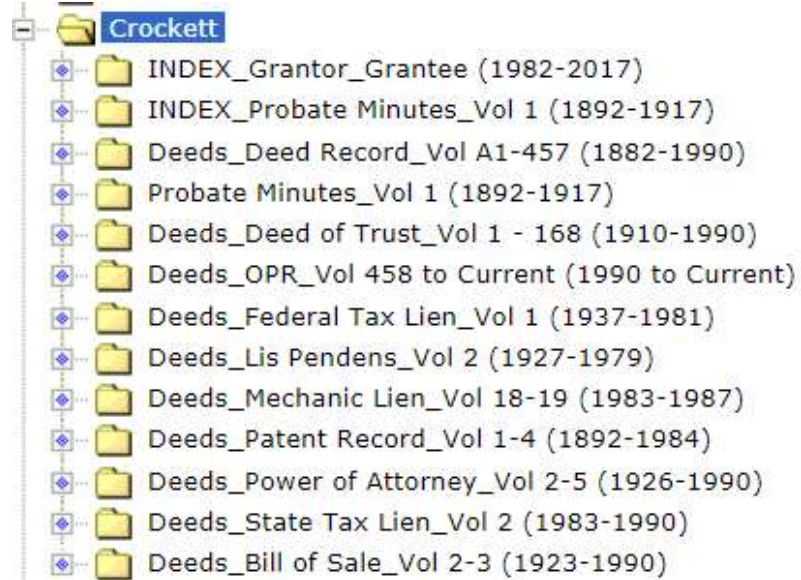
[Back to Table of Contents](#)

Crane County

-  **Crane**
-  INDEX_Grantor_Grantee (Sov. to 2013)
-  INDEX_Debtors_Vol 1 (1966-1980)
-  INDEX_Debtors-Owners_Vol 1 (1967-1983)
-  INDEX_Financing Statements_Vol 1 (1966-1995)
-  INDEX_Judgments_Vol 1
-  Deeds_Deed Record_Vol 1-320 (1888-1989)
-  Deeds_Deed of Trust_Vol 1-135 (1888-1987)
-  Deeds_OPR_Vol 321-609 (1990-2018)
-  Deeds_OPRByYearDocID (1994-Current)
-  Deeds_Abstract of Judgment_Vol 1-6 (1922-1990)
-  Deeds_Mechanic Lien_Vol 1-16 (1926-1989)
-  Deeds_State Tax Lien_Vol 1-2 (1961-1989)
-  Deeds_Patent Record_Vol 1-4 (1930-1988)
-  Deeds_Power of Attorney_Vol 1-5 (1927-1989)
-  Deeds_Hospital Lien_Vol 1 (1966-1988)
-  Deeds_Official Bond Record_Vol 5 (1972-1989)

















[Back to Table of Contents](#)

[Crockett County](#)





















[Back to Table of Contents](#)

[Crosby County](#)

-   Crosby
 -   INDEX_Grantor_Grantee (1973-2009)
 -   Deeds_Deed Record_Vol 1-193 (1886-1989)
 -   Probate Minutes_Vol 2-45 (1916-1989)
 -   Deeds_Oil & Gas_Vol 1-49 (1949-1989)
 -   Deeds_Deed of Trust_Vol 21-91 (1927-1989)
 -   Deeds_OPR_Vol 1-99 (1990-2012)
 -   Deeds_OPR_ByYearDocID (2012-Current)

[Back to Table of Contents](#)

[Culberson County](#)

- [-]  **Culberson**
- [-]  INDEX_Grantor_Grantee (1882-Current)
- [-]  INDEX_Deeds of Trust (1882-2009)
- [-]  INDEX_Mineral Applications_Vol 1-4
- [-]  INDEX_Oil & Gas Leases (1950-2009)
- [-]  Deeds_Deeds_Vol 107-203 (1977-2015)
- [-]  Deeds_Deed of Trust_Vol 19-77 (1963-2015)
- [-]  Deeds+Security Deeds of Trust_Vol 1-2 (1977-2001)
- [-]  Deeds_Oil & Gas_Vol 1-116 (1951-2015)
- [-]  Deeds_OPR_Vol 1-Current (2015 to Current)
- [-]  Deeds_Patent Records_Vol 1-9 (1911-2015)
- [-]  Deeds_Abstract of Judgment_Vol 3 (2009-2015)
- [-]  Deeds_Bill of Sale_Vol 1-3 (1911-2015)
- [-]  Deeds_Federal Tax Lien_Vol 1 (2009-2015)
- [-]  Deeds_Field Notes_Vol 1-4 (1900-1911)
- [-]  Deeds_Mechanic and Materialmans Lien_Vol 1-6 (1911-2015)
- [-]  Deeds_Mineral Records_Vol 3-13_(1967-2014)
- [-]  Deeds_State Tax Lien_Vol 3 (2009-2015)

[Back to Table of Contents](#)

Dallam County



[Back to Table of Contents](#)

[Dallas County](#)

- [-] Dallas
 - Plant_Subscription Information
 - OPR_Info
 - INDEX_Grantor Grantee (1846-1963)
 - INDEX_Probate Record (2012)
 - INDEX_Map_Dallas Plat
 - Deeds_Real Property Record (1966-1973)
 - Deeds_Deeds_Vol 1-5954 (Single Page) (Sov. to 1963)
 - Deeds_Deeds_Vol 29-5954 (Multi Page) (Sov. to 1963)
 - Map_Dallas Plats II_to_1979
 - Map_Dallas Plats
 - Map_Dallas Plats_Revised
 - Map_Dallas Tax Maps by Abstracts_FV
 - Map_City Blks-Surveys-Addns-Tax Maps
 - Map_City Blks-Surveys-Addns-Tax Maps_II
 - Plant_Dallas_City Blocks_Cards _1961_1965
 - Plant_Dallas_City Blocks-Additions_Books_1926_1961
 - Plant_Dallas_City Blks Additions Surveys_1848_1930
 - Plant_Dallas_Subdivisions_Cards_1961_1965
 - Plant_Dallas_Surveys_Books_1929_1961
 - Plant_Dallas_Surveys_Cards_1961_1965
 - Plant_Dallas_Back Plant_1964_1997












[Back to Table of Contents](#)

Dawson County

























[Back to Table of Contents](#)

[Deaf Smith County](#)

-  **Deaf Smith**
-  INDEX_Grantor_Gantee (1887-1988)
-  INDEX_Grantor_Gantee (1980-2015)
-  INDEX_Probate Record_Vol 1-4
-  INDEX_Map_Plats by Subdivision
-  Deeds_Deed Record_Vol A - 424 (1878-1996)
-  Deeds_Deed of Trust Vol 1 - 149 (1889-1985)
-  Deeds_OPR ByYearDocID (1995-2018)
-  Deeds_Mechanics and Materialmens Lien_Vol 1 - 20 (1918 - 1983)
-  Deeds_Abs_of_Judgment_Vol 2 - 10 (1924-1983)
-  Map_Plats by Subdivision














[Back to Table of Contents](#)

[Denton County](#)

- [-]  **Denton**
- [-]  Plant_Subscription Information
- [-]  INDEX_Grantor Grantee (1854-1973)
- [-]  INDEX_Map_Denton Plat I
- [-]  INDEX_Map_Denton Plat II
- [-]  INDEX_Tax Cards
- [-]  INDEX_Tax Maps_Abstracts
- [-]  Map_Denton Plats_By_Year_PlatNumber
- [-]  Map_Denton Plat Subdivision
- [-]  Plant_Denton_Conversions_1963_1973
- [-]  Plant_Denton Back Plant_1870-1933 (A+)
- [-]  Plant_Denton Back Plant_1949_1997
- [-]  Plant_Denton Generals_1933_1973
- [-]  Plant_Denton Subdivision_Books_1915_1932
- [-]  Plant_Denton Subdivision_Cards_1886_1912
- [-]  Plant_Denton Subdivision_Cards_1933_1973
- [-]  Plant_Denton Survey_Books_1875_1913
- [-]  Plant_Denton Survey_Books_1915_1932
- [-]  Plant_Denton Survey_Cards_1886_1915
- [-]  Plant_Denton Survey_Cards_1933_1973
- [-]  Plant_Denton Back Card Plant_1848_thru_1914
- [-]  Denton Back Plant_TR_1848-1985 (A+)

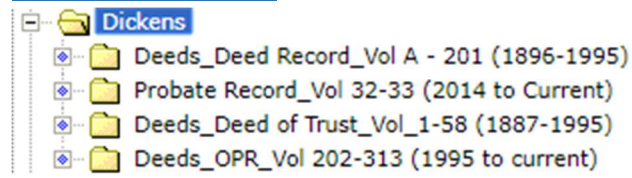
[Back to Table of Contents](#)

[Dewitt County](#)

- [-]  **Dewitt**
- [+]  INDEX_Grantor Grantee (1846-Current)
- [+]  INDEX_Oil & Gas (1927-1995)
- [+]  INDEX_Abstract of Judgment_Vol A-G (1879-1977)
- [+]  Deeds_Deed Record_Vol_A to 379 (1841-1995)
- [+]  Deeds_Oil & Gas Record_Vol 1-315 (1927-1996)
- [+]  Deeds_OPR By Vol 1-627 (1996-2018)
- [+]  Deeds_OPR By DocId (2019-Current)
- [+]  Deeds_Deed of Trust_Vol A to 227 (1858-1995)
- [+]  Deeds_Abstract of Judgment_Vol A-J (1879-1991)
- [+]  Deeds_Federal Tax Lien_Vol 1-3 (1923-1995)
- [+]  Deeds_Mechanics Lien_Vol 1-43 (1886-1996)
- [+]  Deeds_State Tax Lien_Vol 1-3 (1961-1995)

[Back to Table of Contents](#)

[Dickens County](#)



[Back to Table of Contents](#)

[Dimmit County](#)



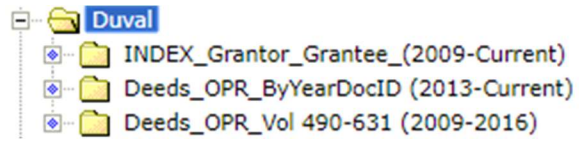
[Back to Table of Contents](#)

[Donley County](#)

- [-] Donley
 - INDEX_Grantor_Grantee (1881-1991)
 - INDEX_Probate Docket_Vol 1 (1881-1938)
 - INDEX_Probate Minutes_Vol 2-4 (1926-1986)
 - INDEX_Probate Record_Vol 1
 - INDEX_Abstract of Judgment_Vol 3 (1973-2003)
 - INDEX_Labor Lien Records_Vol 1(1922-1997)
 - INDEX_Lis Pendens_Vol 1 (1923-2012)
 - INDEX_Mechanic & Materialman Lien_Vol 4 (1972-1996)
 - INDEX_Bill of Sale_Vol 1 (1923-1994)
 - INDEX_Map_Plats
 - Deeds_Deed Record_Vol 160-194 (1978-1988)
 - Probate Docket_Vol 1 (1881-1938)
 - Deeds_Deed of Trust_Vol 61-74 (1978-1989)
 - Deeds_OPR_ByYearDocID (1988-2016)
 - Deeds_OPR_Vol D to 114 (1988 to Current)
 - Deeds_Abstract of Judgment_Vol 1-6 (1890-2000)
 - Deeds_Lis Pendens_Vol 1 (1923-2012)
 - Deeds_Mechanic & Materialman Lien_Vol 8-10 (1972-1997)
 - Map_Plats




[Back to Table of Contents](#)

Duval County



[Back to Table of Contents](#)

Eastland County

-  **Eastland**
-  INDEX_Grantor_Grantee (02_2014 to Current)
-  Deeds_OPR By DocId (02_2014 to Current)





























[Back to Table of Contents](#)

[Ector County](#)

- ◆ Ector
 - ◆ INDEX_Grantor_Grantee_(1938-2008)
 - ◆ INDEX_General Index to Deeds_Vol 1-6_(1888-1938)
 - ◆ INDEX_Deeds of Trust_(1948-1993)
 - ◆ INDEX_General to Mortgages_Vol 1-4_(1908-1948)
 - ◆ INDEX_Bill of Sale_(1954-1994)
 - ◆ Deeds_Abstract of Judgment_Vol 13-47 (1975-2004)
 - ◆ Deeds_Bill of Sale_Vol 7-8 (1979-1996)
 - ◆ Deeds_Bonds_Vol 2_8-9_(1980-2004)
 - ◆ Deeds_Condo Records_Vol 1-3_(1974-1994)
 - ◆ Deeds_Deeds_Vol 1-656 (1887-1973)
 - ◆ Deeds_Deeds of Trust_Vol 368-731_(1966-1984)
 - ◆ Deeds_Deputation_Vol 6-8_(1981-2004)
 - ◆ Deeds_Federal Tax Liens_Vol 28-32_(1991-2000)
 - ◆ Deeds_Field Notes_Vol 1_3_5_7_(1876-1992)
 - ◆ Deeds_Hospital Liens_Vol 4-20_(1994-2014)
 - ◆ Deeds_Lis Pendens_Vol 3_(1983-2004)
 - ◆ Deeds_Mechanic Liens_Vol 78-150_(1970-1994)
 - ◆ Deeds_OPR_ByYearDocId (1974 to Current)
 - ◆ Deeds_Patent Records_Vol 3_5_(1916-1996)
 - ◆ Deeds_State Tax Liens_Vol 5-22_(1968-2014)
 - ◆ Deeds_Water Permit Records_Vol 1_(1978)
 - ◆ Maps_Plats
 - ◆ INDEX_Plat

[Back to Table of Contents](#)

[Eddy County, NM](#)

- [-]  **Eddy NM**
- [-]  INDEX_Deeds and Mortgages (1884-1912)
- [-]  INDEX_Grantor_Gantee (1912-1987)
- [-]  INDEX_Grantor_Gantee (1988-2017)
- [-]  INDEX_Probate Record_A-Z (Sov. to 1988)
- [-]  INDEX_Probate Docket_Vol 1-14 (1888-1986)
- [-]  INDEX_Mining Record_Vol 2-33 (1905-1967)
- [-]  INDEX_Miscellaneous (1974-1980)
- [-]  INDEX_Map_Plats (1889-2014)
- [-]  Deeds_Deed Record_Vol A-270 (1884-1987)
- [-]  Deeds_Mortgage Record_Vol 1-382 (1891-1987)
- [-]  Deeds_OPR_Vol 0001-1129 (1987-Current)
- [-]  Deeds_Release Records_Vol 1-93 (1893-1967)
- [-]  Probate Record_Vol 1-49 (1891-1982)
- [-]  Probate Docket_Vol 1-14 (1888-1986)
- [-]  Probate Record_Vol 1-4931 (1905-1988)
- [-]  Deeds_Oil and Gas_Vol 1-177 (1917-1967)
- [-]  Deeds_Saundry Probate Records_Vol 1 (1888-1925)
- [-]  Deeds_District Court Records_Vol 7-1495 (1973-2008)
- [-]  Deeds_Mechanic Liens_Vol 1-16 (1891-1967)
- [-]  Deeds_Contract Record_Vol 1 (1908-1911)
- [-]  Deeds_Mining Record_Vol 1-33 (1873-1967)
- [-]  Deeds_Lis Pendens_ByYear (1890-1965)
- [-]  Deeds_Tax Deed_Vol 1-6 (1907-1963)
- [-]  Deeds_Judgment Records_Vol A-F (1891-1967)
- [-]  Deeds_Patent Records_Vol A-6 (1885-1947)
- [-]  Deeds_Miscellaneous_Vol 1-279 (1902-1987)
- [-]  Maps_Plats (1979-Current)

[Back to Table of Contents](#)

Edwards County

- Edwards
- INDEX_Grantor_Gantee (2006-2019)
- INDEX_Federal Tax Liens_Vol 1-2
- INDEX_Lis Pendens (1912-1990)
- INDEX_Patent Record (1888-1987)
- Deeds_Deed Record_Vol 1 to 83 (1883-1990)
- Probate Minutes_Vol 2-25 (1889-2006)
- Deeds_Deed of Trust_Vol 2 to 81 (1887-1990)
- Deeds_OPR_Vol 118 to 373 (1995-Current)
- Deeds_Real Property _Vol 84 to 117 (1991-1994)
- Deeds_Abstracts of Judgment_Vol 1 to 5 (1888-1990)
- Deeds_Divorces _Vol 1 to 2 (1993-1994)
- Deeds_Land Leases_Vol 1 to 6 (1890-1920)
- Deeds_Lis Pendens_Vol 1 to 3 (1912-1990)
- Deeds_Mechanics Liens_Vol 1 to 6 (1891-1990)
- Deeds_Mineral Deed_Vol A-Z (1916-1990)
- Deeds_Patent Records_Vol 2 to 8 (1888-1987)
- Deeds_State Tax Liens (1973-1990)
- Deeds_Tax Suits_Vol 1 to 2 (1976-2006)

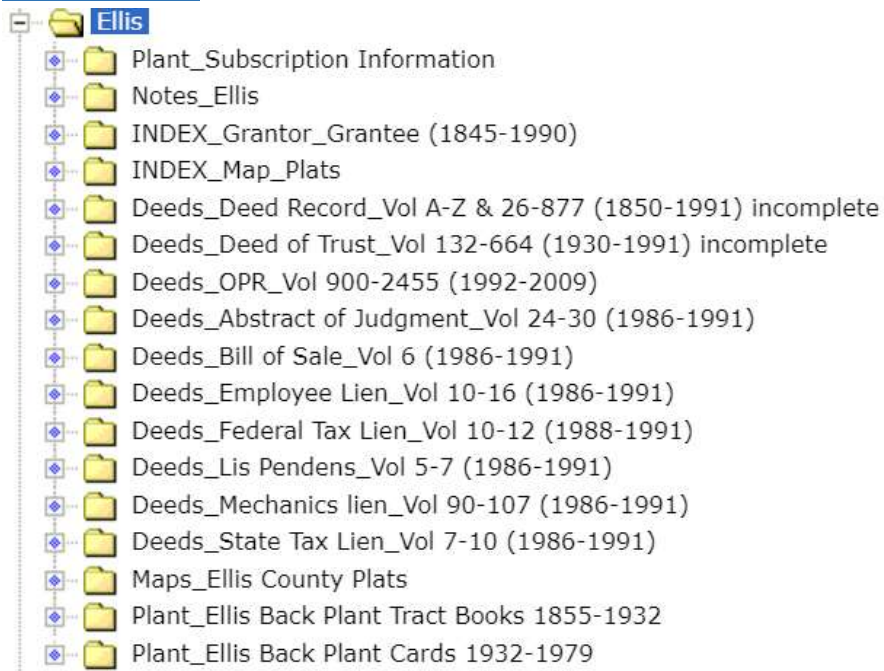
[Back to Table of Contents](#)

[El Paso County](#)









[Back to Table of Contents](#)

[Ellis County](#)



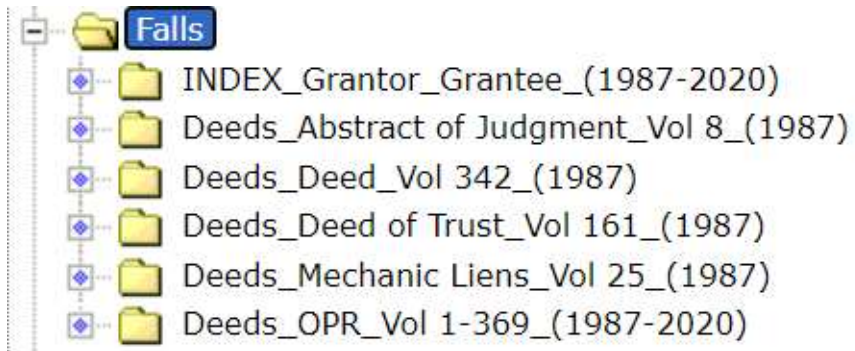
[Back to Table of Contents](#)

Erath County

-  Erath
-  INDEX_Grantor_Grantee (1986-2019)
-  Deeds_Deed Record_Vol 100-881 (1907-1995)
-  Deeds_OPR_Vol 882-1416 (1995-2009)
-  Deeds_OPR_ByYearDocID (2009-Current)
-  Deeds_Oil & Gas_Vol 65-67 (1990-1992)

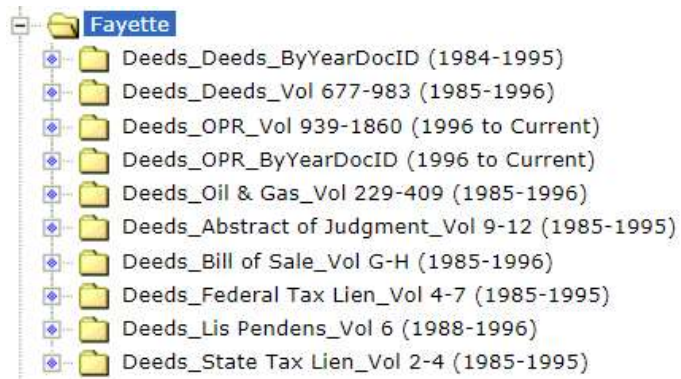
[Back to Table of Contents](#)

[Falls County](#)



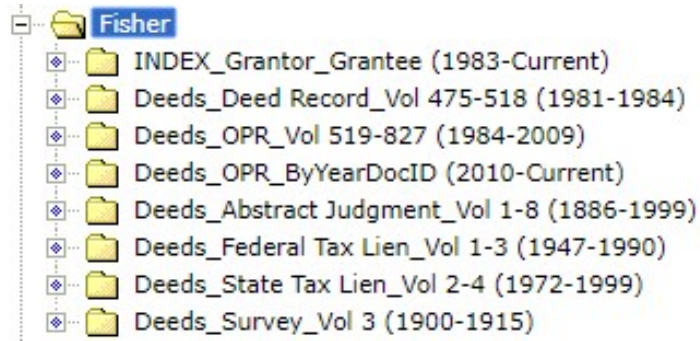
[Back to Table of Contents](#)

[Fayette County](#)



[Back to Table of Contents](#)

[Fisher County](#)



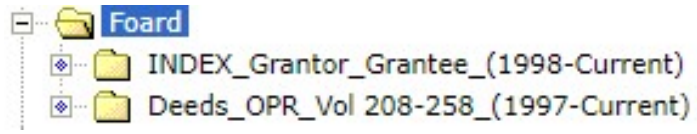
[Back to Table of Contents](#)

Floyd County

- [-]  **Floyd**
- [-]  INDEX_Grantor_Grantee_(2003-Current)
- [-]  INDEX_Oil & Gas Lease (1969-2001)
- [-]  Deeds_Deed of Record_Vol 91-285 (1945-2003)
- [-]  Deeds_Deed of Trust_Vol 9-90 (1915-1992)
- [-]  Deeds_Release Record_Vol 1-16 (1915-1933)
- [-]  Deeds_OPR_Vol 1-132 (2003-Current)
- [-]  Deeds_Abstract of Judgment_Vol 5-9 (1957-2015)
- [-]  Deeds_Child Support Lien_Vol 10 (2015-2016)
- [-]  Deeds_Bills of Sale_Vol 1 (1890-1968)
- [-]  Deeds_Power of Attorney_Vol 4-8 (1971-2003)
- [-]  Deeds_Tax Sale Record_Vol 1 (1891-1901)
- [-]  Deeds_Lis Pendens_Vol 1-2 (1905-2000)
- [-]  Deeds_Mechanic Lien Record_Vol 12-15 (1976-2003)
- [-]  Deeds_Federal Tax Lien_Vol 1-2 (1940-1988)
- [-]  Deeds_Chattel Mortgage Records_Vol 1-2 (1920-1965)
- [-]  Map_Plats

[Back to Table of Contents](#)

[Foard County](#)



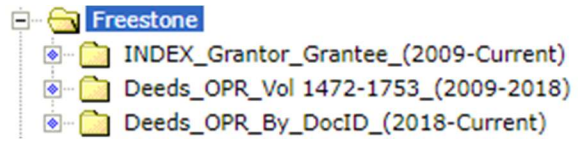
[Back to Table of Contents](#)

[Fort Bend County](#)







[Back to Table of Contents](#)

[Freestone County](#)



[Back to Table of Contents](#)

[Frio County](#)

-  **Frio**
-  Deeds_Deed Record_Vol A-1026 Multi-page (1876-2004)
-  Deeds_OPR_Vol 1-155 Multi-page (2005-2014)
-  Deeds_OPR_ByYearDocID (2005 to Current)

[Back to Table of Contents](#)

[Gaines County](#)

- [-] Gaines
 - [+] INDEX_Grantor_Grantee (1881-2005)
 - [+] INDEX_Grantor_Grantee (2006-2013)
 - [+] INDEX_Grantor_Grantee (2014-2017)
 - [+] INDEX_Deed Of Trust (1908-1980)
 - [+] INDEX_Federal Tax Lien_Vol 1-8 (1931-1996)
 - [+] INDEX_Lis Penden_Vol 1-4 (1907-1997)
 - [+] INDEX_Patent Record_Vol 2 & 6
 - [+] INDEX_State Tax Lien_Vol 1-4 (1961-1996)
 - [+] INDEX_Survey_Vol 1 (1907)
 - [+] Deeds_Deeds_Vol 1-617 (1881-1996)
 - [+] Deeds_Oil & Gas_Vol 1-412 (1926-1997)
 - [+] Deeds_Deed of Trust_Vol 1-221 (1886-1997)
 - [+] Deeds_OPR By Volume 618-796 (1996-2004)
 - [+] Deeds_OPR ByYearDocID (1996-Current)
 - [+] Deeds_Abstract of Judgment_Vol 1-13 (1907-2000)
 - [+] Deeds_Release Record_Vol 1 (1911-1919)
 - [+] Deeds_Bill of Sale_Vol 1-6 (1906-1997)
 - [+] Deeds_Federal Tax Lien_Vol 1-9 (1929-1997)
 - [+] Deeds_Field Note_Vol 2-9 (1907-2009)
 - [+] Deeds_Lis Penden_Vol 1-4 (1907-1997)
 - [+] Deeds_Mechanic Lien_Vol 1-25 (1966-1997)
 - [+] Deeds_Patent Records_Vol 1-6 (1905-2002)
 - [+] Deeds_Power Of Attorney_Vol 1-12 (1908-1996)
 - [+] Deeds_Survey_Vol 1 (1907)
 - [+] Deeds_State Tax Lien_Vol 1-4 (1961-1996)
 - [+] Map_Plats





[Back to Table of Contents](#)

[Galveston County](#)

- [-] Galveston
 - [-] Plant_Subscription Information
 - [-] INDEX_Map_Plats
 - [-] Deeds_Deeds_Vol A to 3412 (1838-1980)
 - [-] Deeds_Deeds_ByYearDocID (1981-1994)
 - [-] Deeds_OPR_ByYearDocID (2014-2015)
 - [-] Deeds_Abstract of Judgment_Vol 16-48 (1947-1980)
 - [-] Deeds_Federal Tax Lien_Vol 1-22 (1923-1980)
 - [-] Deeds_Lis Pendens_Vol 1-6 (1907-1980)
 - [-] Deeds_State Tax Lien_Vol 1-18 (1951-1980)
 - [-] Map_Galveston Plats
 - [-] Map_Galveston Plats II_FV
 - [-] Plant_Galveston Back Plant Index
 - [-] Plant_Galveston_Country Lands_New
 - [-] Plant_Galveston_Country Lands_Old
 - [-] Plant_Galveston City Blocks_New
 - [-] Plant_Galveston City Blocks_Old
 - [-] Plant_Galveston Island_New
 - [-] Plant_Galveston Island_Old
 - [-] Plant_Galveston Outlots_New
 - [-] Plant_Galveston Outlots_Old
 - [-] Plant_Galveston_Generals_1981_1989

[Back to Table of Contents](#)

Garfield County

  **Garfield OK**
  Deeds_OPR_Vol 1928-Current (2009-Current)

[Back to Table of Contents](#)

Garza County



[Back to Table of Contents](#)

[Gillespie County](#)

- [-] Gillespie
 - [+] INDEX_Grantor_Grantee (Sov-1989)
 - [+] INDEX_Grantor_Grantee (1992-Current)
 - [+] Deeds_Abstract of Judgment_Vol 7-8 (1990-2000)
 - [+] Deeds_Deed Records_Vol 130-195 (1979-1989)
 - [+] Deeds_Deeds of Trust_Vol 50-122 (1979-1989)
 - [+] Deeds_Federal Tax Lien_Vol 4 (1993-1997)
 - [+] Deeds_Lis Pendens_Vol 3 (1993-1999)
 - [+] Deeds_Mechanics Lien_Vol 16-28 (1979-1989)
 - [+] Deeds_State Tax Lien_Vol 4 (1993-2000)
 - [+] Deeds_OPR BY DocId (1992-Current)
 - [+] Deeds_OPR By Vol_195-420 (1989-2001)

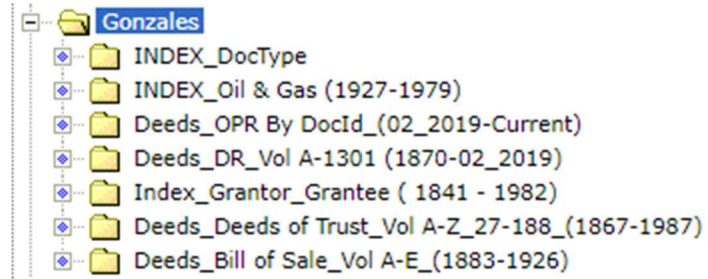
[Back to Table of Contents](#)

[Glasscock County](#)

- ◆ Glasscock
- ◆ INDEX_Grantor_Grantee (1893-2015)
- ◆ INDEX_Deed of Trust (1906-1995)
- ◆ INDEX_Probate Record_ Vol 1
- ◆ INDEX_Patent Record_Vol 1-3 (1906-1994)
- ◆ INDEX_Power of Attorney_Vol 1-4 (1893-1995)
- ◆ INDEX_State Tax Lien_Vol 1-2 (1964-1995)
- ◆ INDEX_Abstract Leases of Public Land (1897-1901)
- ◆ INDEX_Abstract of Judgment_Vol 4
- ◆ INDEX_Bill of Sale_Vol 1-3 (1893-1995)
- ◆ INDEX_Classification and Appraisal Record (1924)
- ◆ INDEX_Classification of Public Free School
- ◆ INDEX_Deputation (1998-2013)
- ◆ INDEX_Federal Tax Lien_Vol 1 (1931-1994)
- ◆ INDEX_Lis Pendens Record_Vol 3 (1987-1995)
- ◆ INDEX_Marriage Record_ Vol 1-2 (1893-2016)
- ◆ INDEX_Mechanic Lien (1928-1995)
- ◆ INDEX_Map_Plats
- ◆ Deeds_Deed Records Vol 1-325 (1888 - 1995 Multi)
- ◆ Deeds_Deed of Trust_Vol 24 - 87 (1968-1995)
- ◆ Deeds_Transfer Deeds (1877-1908)
- ◆ Deeds_OPR_Vol 1 - 346 (1995 - 2017 Multi)
- ◆ Deeds_OPR_Vol 1 - 287 (1995 -2015 Single)
- ◆ Deeds_Abstract of Judgment Record_Vol 1-4 (1911-1995)
- ◆ Deeds_Abstract Leases of Public Lands_Vol 1 (1897-1901)
- ◆ Deeds_Bill of Sale_Vol 1-3 (1893-1995)
- ◆ Deeds_Classification and Appraisal Record_Vol 1(1924)
- ◆ Deeds_Classification of Public Free School_Vol A
- ◆ Deeds_Federal Tax Lien_Vol 1 (1931-1994)
- ◆ Deeds_Deputation_Vol 2 (1998-2013)
- ◆ Deeds_Field Note 10-B_Vol 1-3 (1923-1971)
- ◆ Deeds_Lis Pendens Record_Vol 1-3 (1905-1995)
- ◆ Deeds_Marriage Record_Vol 1-2 (1893-2016)
- ◆ Deeds_Mechanics Lien_Vol 1-4 (1923-1995)
- ◆ Deeds_Patent Record_Vol 1-3 (1906-1994)
- ◆ Deeds_Power of Attorney_Vol 1-4 (1893-1995)
- ◆ Deeds_State Tax Lien_Vol 1-2 (1964-1995)
- ◆ Map_Plats (1928-1990)

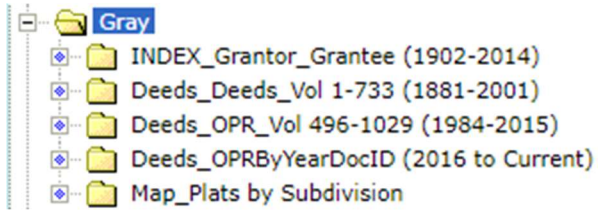
[Back to Table of Contents](#)

[Gonzales County](#)















[Back to Table of Contents](#)

[Gray County](#)



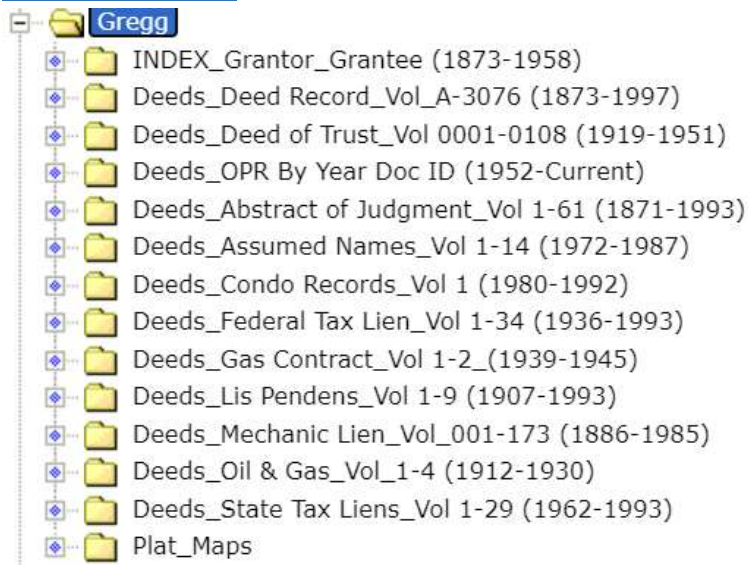
[Back to Table of Contents](#)

[Grayson County](#)

-  **Grayson**
-  INDEX_Grantor_Grantee (1846-1960)
-  Deeds_Deed Record_Vol A to 1237 (1846-1972)
-  Deeds_Deed of Trust_Vol 195-467 (1946-1972)
-  Deeds_Abstract of Judgment_Vol 7-15 (1947-1972)
-  Deeds_Mechanic Lien_Vol 27-86 (1947-1972)
-  Deeds_Bond Record_Vol 1-2 (1963-1972)
-  Deeds_Federal Tax Lien_Vol 1-4 (1953-1972)
-  Deeds_Lis Pendens_Vol 2-3 (1947-1972)
-  Deeds_Bill of Sale_Vol 2-5 (1947-1972)
-  Deeds_State Tax Lien_Vol 1-2 (1961-1972)
-  Map_Plats

[Back to Table of Contents](#)

[Gregg County](#)













[Back to Table of Contents](#)

[Grimes County](#)

- Grimes
 - Notes_Images_Status
 - INDEX_Grantor_Gantee (1837-1967)
 - INDEX_Deed of Trust (1856-1967)
 - INDEX_Probate Record (1905-2014)
 - INDEX_Release Record_Vol 1-3 (1897-1967)
 - INDEX_State Tax Lien_Vol 2 (1976-1978)
 - INDEX_Judgment Record (1931-1978)
 - INDEX_Mechanic Lien (1919-1967)
 - INDEX_Lis Pendens_Vol 2
 - INDEX_Hospital Lien_Vol 2-4 (1922-1978)
 - INDEX_Map_Plats
 - Deeds_Deeds_Vol A to 369 (Prior to 1978)
 - Probate Record_Vol 1-65 (1868-1966)
 - Deeds_Deeds of Trust_Vol 40-77 (1964-1978)
 - Deeds_Real Property Record_Vol 370-1712 (1979 to Current)
 - Deeds_Abstract of Judgment_Vol 2 -3 (1967-1978)
 - Deeds_Assumed Name_Vol 1 - 2 (1967-1978)
 - Deeds_Bill of Sale_Vol F (1967-1978)
 - Deeds_Mechanics Liens_Vol 3 to 14 (1914-1978)
 - Deeds_Lis Pendens Record_Vol 1-2 (1905-1978)
 - Deeds_Release Record_Vol 1-39 (1897-1978)
 - Deeds_State Tax Lien Record_Vol 2 (1976-1978)
 - Deeds_Hospital Lien_Vol 1-4 (1922-1978)
 - Deeds_Miscellaneous
 - Map_Plats

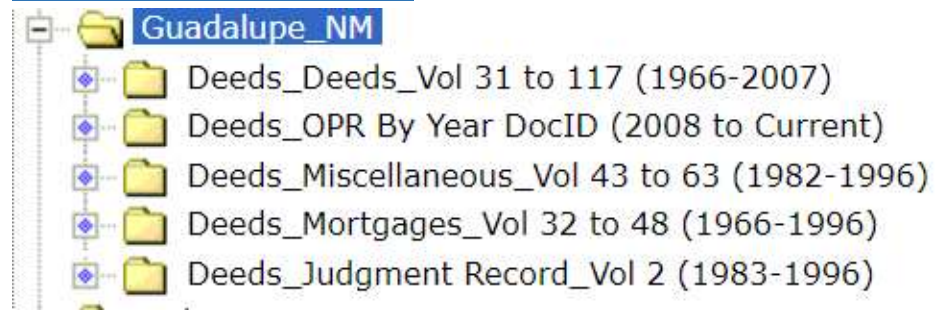
[Back to Table of Contents](#)

[Guadalupe County](#)

- [-]  **Guadalupe**
- [-]  Plant_Subscription Information
- [-]  INDEX_Grantor_Grantee (1854-1970)
- [-]  INDEX_Map_Plats
- [-]  Deeds_Deed Record_Vol A-Z & 1-657 (1846-1982)
- [-]  Deeds_OPR_Vol 658-4278 (1983-2014)
- [-]  Deeds_OPR_ByYearDocID (2014-Current)
- [-]  Deeds_Deed of Trust_Vol 1-200 (1926-1983)
- [-]  Deeds_Mechanic & Material Lien_Vol 1-44 (1886-1983)
- [-]  Maps_Appraisal Maps
- [-]  Maps_Plats
- [-]  Plant_Plant

[Back to Table of Contents](#)

[Guadalupe County, NM](#)



[Back to Table of Contents](#)

Hale County



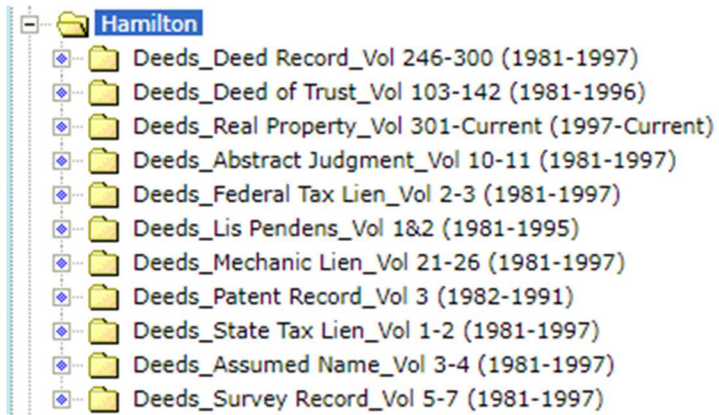
[Back to Table of Contents](#)

Hall County
















[Back to Table of Contents](#)

[Hamilton County](#)



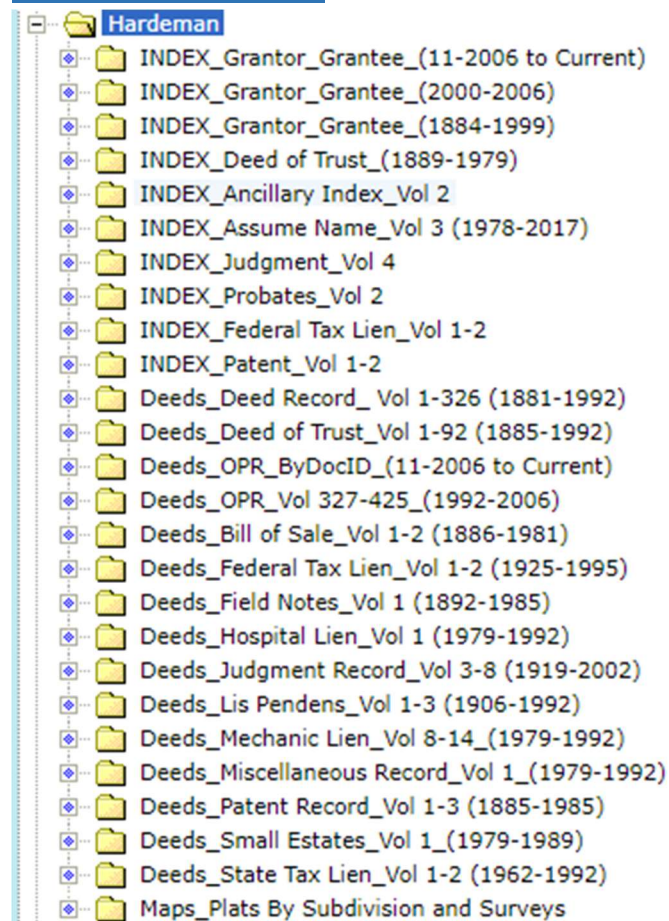
[Back to Table of Contents](#)

[Hansford County](#)

- [-]  **Hansford**
- [-]  INDEX_Grantor_Gantee (1882-1986)
- [-]  INDEX_Deed of Trust (1916-1989)
- [-]  INDEX_Probate Record_Vol 1-4
- [-]  Deeds_Deed Record_Vol 1-186 (1877-1990)
- [-]  Probate Minutes_Vol 1-64 (1889-2014)
- [-]  Deeds_Deed of Trust_Vol 1-114 (1891-1990)
- [-]  Deeds_OPR_Vol 187-Current (1990-Current)
- [-]  Deeds_Abstract of Judgment_Vol 1-6 (1911-1990)
- [-]  Deeds_Bill of Sale _Vol 2 (1930-1982)
- [-]  Deeds_Lease and Contract _Vol 1-25 (1919-1955)
- [-]  Deeds_Lis Pendens_Vol 1-3 (1905-1983)
- [-]  Deeds_Mechanic Liens_Vol 1-16 (1921-1990)
- [-]  Deeds_State Tax Lien_Vol 1-2 (1962-1990)



















[Back to Table of Contents](#)

[Hardeman County](#)



[Back to Table of Contents](#)

[Hardin County](#)

- [-]  **Hardin**
- [-]  Plant_Subscription Information
- [-]  INDEX_Grantor Grantee (1849-1991)
- [-]  INDEX_Grantor Grantee (1992-2016)
- [-]  INDEX_Federal Tax Lien_Vol 1 & 5-7
- [-]  Deeds_Abstract of Judgment_Vol 9-12 (1979-1991)
- [-]  Deeds_Bill of Sale_Vol 6-7 (1979-2010)
- [-]  Deeds_Condominium Records Vol 1 (1983)
- [-]  Deeds_Deed of Trust_Vol 1-228 (1886-1991)
- [-]  Deeds_Deed Record_Vol A to 912 (1858-1991)
- [-]  Deeds_Federal Tax Lien_Vol 3-7 (1979-2007)
- [-]  Deeds_Field Note_Vol 7 (1979-2010)
- [-]  Deeds_Lis Pendens_Vol 4-5 (1979-1991)
- [-]  Deeds_Mechanic Lien_Vol 50-64 (1979-1991)
- [-]  Deeds_Miscellaneous Record_Vol 1-2 (1989-2009)
- [-]  Deeds_OPR_Vol 913-Current (1991-Current)
- [-]  Map_Plats
- [-]  Plant_Hardin County Card Back Plant

[Back to Table of Contents](#)

[Harris County](#)

- [-] Harris
 - [-] Plant_Subscription Information
 - [-] INDEX_DocType
 - [-] INDEX_Grantor_Gantee (1836-1960)
 - [-] INDEX_Probate Record (Sov. to 2016)
 - [-] INDEX_Contract Record (1872-1960)
 - [-] INDEX_Harris CO File Register (1870-1959)
 - [-] INDEX_Harris County (Old) Restrictions Book A-Z
 - [-] INDEX_Harris Condo Records
 - [-] INDEX_COH Subdivision (1921-2008)
 - [-] INDEX_COH_Harris Co Subdivision Plat
 - [-] INDEX_Map_City of Houston File Room
 - [-] INDEX_Commissioner Court Minutes
 - [-] INDEX_Commissioner Court Miscellaneous
 - [-] INDEX_Harris Conversions
 - [-] Deeds_Deeds_Vol A to 3733_Multi-page
 - [-] Deeds_Contract_Vol 1-1151 (Sov. to 1959)
 - [-] Probate Record (1838-2016)
 - [-] Deeds_Bill of Sale_Vol 13-28 (1927-1959)
 - [-] Deeds_Commissioner Court Minutes_Vol 1-176 (1932-1995)
 - [-] Deeds_Commissioner Court Miscellaneous
 - [-] Map_COH Construction Drawing (thru 55671)
 - [-] Map_COH Harris Co. Subdivision Plats
 - [-] Map_COH Right-of-Way Drawings
 - [-] Map_COH Water Drawings - ROLLS - WD
 - [-] Map_Harris Bracey Maps_FV
 - [-] Map_Harris Co Eng ROW Drawings_FV
 - [-] Map_Harris Condo Records
 - [-] Map_Harris Deed Record Maps_FV
 - [-] Map_Harris Plats
 - [-] Map_COH Subdivision (1921-2008)
 - [-] Map_Harris Tax Maps_FV
 - [-] Map_Harris Wilson Maps
 - [-] Map_Harris Zingery Map
 - [-] Plant_Harris Back Plant - MultiPg_Surveys
 - [-] Plant_Harris Back Plant - MultiPg_SDs
 - [-] Plant_Houston Title Co_SSBB-Hollingworth-J Austin
 - [-] Plant_Harris Back Plant - Subdivisions
 - [-] Plant_Harris Back Plant - Surveys




[Back to Table of Contents](#)

[Harrison County](#)



















[Back to Table of Contents](#)

Hartley County

-  **Hartley**
-  INDEX_Grantor_Gantee (2016-Current)
-  Deeds_OPR_ByYearDocID (2005 to Current)


























[Back to Table of Contents](#)

[Hays County](#)

- [-]  **Hays**
- [-]  Plant_Subscription Information
- [-]  Deeds_Deed Record_Vol A to 409 Multi-page (1848-1983)
- [-]  Deeds_Deeds of Trust_Vol B-Z & 36- 333 (1877-1983)
- [-]  Deeds_Real Property_Vol 410-816 (1984-1990)
- [-]  Deeds_OPR By DocId (2016-Current)
- [-]  Deeds_OPR_Vol (1990-2015)
- [-]  Deeds_State Tax Lien_Vol 2-14 (1972-1996)
- [-]  Deeds_Abstract of Judgment_Vol 8-21 (1972-1990)
- [-]  Deeds_Condominium Record_Vol 1-2 (1981-2006)
- [-]  Deeds_Historical Abstracts
- [-]  Map_Hays_Deed Record Maps
- [-]  Map_Hays Plats
- [-]  Starters_Hays Bases w Restriction Docs
- [-]  Map_Hays Unrecorded Maps_FV
- [-]  Plant_Hays Tract Book Back Plant_SMT

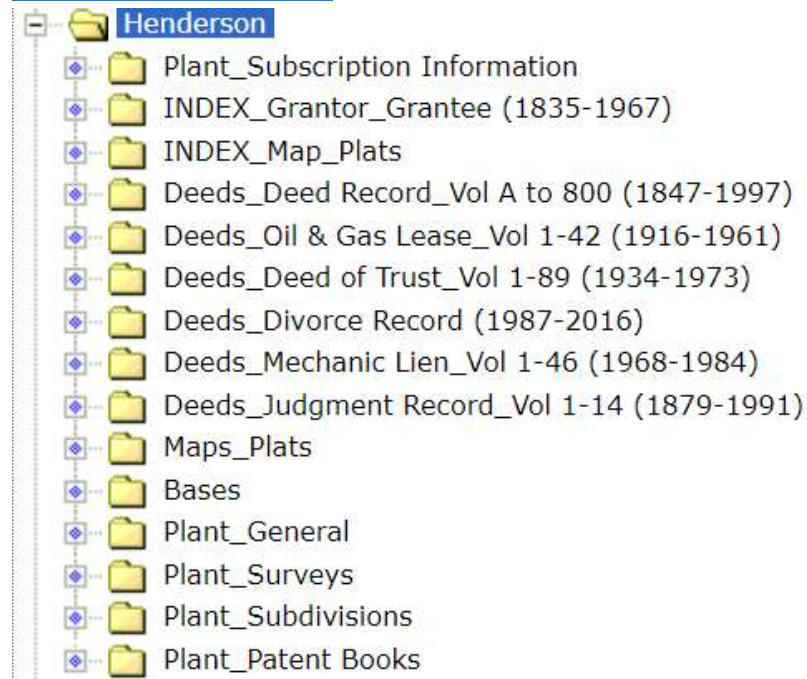
[Back to Table of Contents](#)

[Hemphill County](#)

- [-]  **Hemphill**
- [-]  INDEX_Grantor_Grantee (1888-1999)
- [-]  INDEX_Deed of Trust (1887-1962)
- [-]  INDEX_Probate Docket (1913-2016)
- [-]  INDEX_Map_Plats
- [-]  Deeds_Deed Record_Vol 1-411 (1888-1996)
- [-]  Deeds_Deed of Trust_Vol 1-176 (1888-1996)
- [-]  Probate Docket & Fee Books_Vol 1-7 (1901-2016)
- [-]  Deeds_OPR_Vol 412-814 (1996-2017)
- [-]  Deeds_OPR_ByYearDocID (2017 to Current)
- [-]  Deeds_Deeds_Transfer of Clay_Vol A - 2 (1863-1888)
- [-]  Deeds_Deeds_Transfer of Wheeler_Vol 1-3 (1881-1887)
- [-]  Deeds_Abstract of Judgment_Vol 1-6 (1888-2008)
- [-]  Deeds_Bill of Sale_Vol 1-3 (1887-2005)
- [-]  Deeds_Federal Tax Lien_Vol 1-3 (1939-2008)
- [-]  Deeds_Field Note & Surveyor Record_Vol 1-7 (1915-2016)
- [-]  Deeds_Hospital Lien Record_Vol 1 (1965-2006)
- [-]  Deeds_Lis Pendens_Vol 1-2 (1905-2008)
- [-]  Deeds_Mechanic and Material Lien_Vol 1-16 (1888-1996)
- [-]  Deeds_Miscellaneous Record_Vol 1-2 (1922-1997)
- [-]  Deeds_Power of Attorney_Vol 1-9 (1888-1996)
- [-]  Deeds_Patent Record_Vol 1-2 (1901-1994)
- [-]  Deeds_State Tax Lien_Vol 1-3 (1963-2008)
- [-]  Deeds_Record of Attachment_Vol 1-2 (1892-1971)
- [-]  Map_Plats (1963-Current)

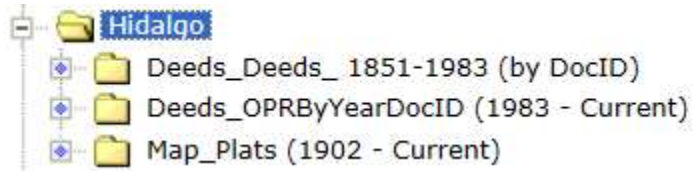
[Back to Table of Contents](#)

[Henderson County](#)



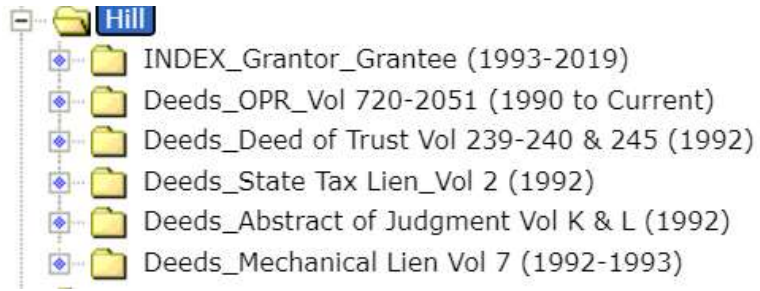
[Back to Table of Contents](#)

[Hidalgo County](#)















[Back to Table of Contents](#)

[Hill County](#)



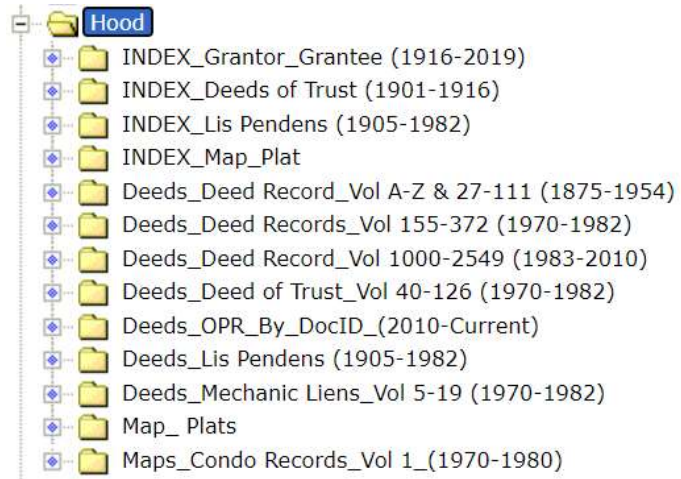
[Back to Table of Contents](#)

[Hockley County](#)

-  **Hockley**
-  INDEX_Grantor_Grantee (1986-2019)
-  Deeds_Deed Record_Vol 435-534 (1983-1993)
-  Deeds_Deed of Trust_Vol 176-216 (1986-1993)
-  Deeds_Oil & Gas_Vol 104-117 (1986-1993)
-  Deeds_OPR_Vol 535-Current (1993-Current)
-  Deeds_Abstract Judgment_Vol 7-13 (1986-2008)
-  Deeds_Federal Tax Lien_Vol 6-9 (1986-2008)
-  Deeds_Hospital Lien_Vol 3-5 (1987-2008)
-  Deeds_Lis Pendens_Vol 4 (1986-2008)
-  Deeds_Mechanic Lien_Vol 34-39 (1986-1993)
-  Deeds_State Tax Lien_Vol 4-6 (1986-2008)

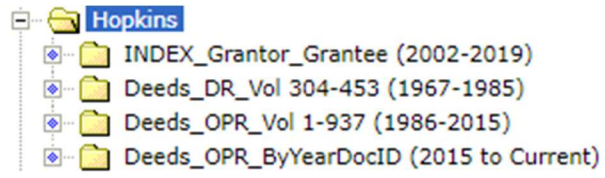
[Back to Table of Contents](#)

[Hood County](#)



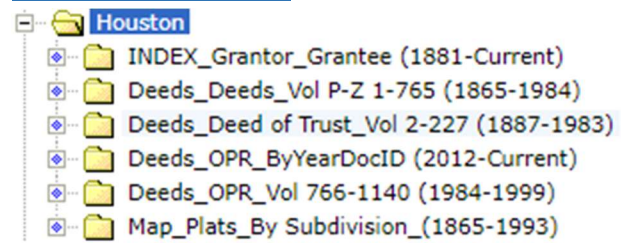
[Back to Table of Contents](#)

[Hopkins County](#)



[Back to Table of Contents](#)

[Houston County](#)



[Back to Table of Contents](#)

[Howard County](#)

- Howard
 - INDEX_Grantor_Gantee (1886-1982)
 - INDEX_Probate (1997-2018)
 - INDEX_Assumed Name_Vol 1-4
 - Deeds_Deed Record_Vol 1-774 (1881-1999)
 - Deeds_Deed of Trust_Vol 2-444 (1882-1999)
 - Deeds_OPR_Vol 775-1696 (1999-2018)
 - Deeds_OPR_ByYearDocID (2001 to Current)
 - Deeds_Deeds_ByYearDocID (1881-2000)
 - Deeds_Abstract of Judgment_Vol 1-16 (1986-2001)
 - Deeds_Assumed Name_Vol 1-4 (1921-1969)
 - Deeds_Bill of Sale_Vol 2-8 (1891-1999)
 - Deeds_Contract Record_Vol 1-10 (1886-1999)
 - Deeds_Federal Tax Lien_Vol 1-11 (1928-2001)
 - Deeds_Hospital Lien_Vol 2-4 (1985-2001)
 - Deeds_Lis Pendens_Vol 1-3 (1906-2001)
 - Deeds_Mechanic Lien_Vol 1-81 (1884-1999)
 - Deeds_Power of Attorney_Vol 1-18 (1888-1999)
 - Deeds_State Tax Lien_Vol 1-8 (1974-2001)
 - Map_Plats
















[Back to Table of Contents](#)

[Hunt County](#)

- [-]  **Hunt**
- [-]  INDEX_Grantor_Grantee (1846-1971)
- [-]  INDEX_Bond To Pay Lien_Vol 1 (1963-1970)
- [-]  INDEX_Federal Lien Record_Vol 1-4 (1914-1980)
- [-]  INDEX_Judgment Record_Vol 1-15 (1879-1970)
- [-]  INDEX_Lis Pendens_Vol 1 (1905-1923)
- [-]  INDEX_Materialmans & Employee Lien_Vol 1-4 (1897-1970)
- [-]  INDEX_Mechanic Lien_Vol 2-8 (1896-1914)
- [-]  INDEX_Map_Plats (1891-2007)
- [-]  Deeds_Deed Record_Vol_A to 843 (1846-1980)
- [-]  Deeds_Deed of Trust_Vol_A to 298 (1876-1966)
- [-]  Deeds_Attachment Lien Record_Vol 1-3 (1889-1970)
- [-]  Deeds_Bond To Pay Lien_Vol 1 (1963-1970)
- [-]  Deeds_Federal Lien Record_Vol 1-4 (1914-1980)
- [-]  Deeds_Judgment Record_Vol 1-15 (1879-1970)
- [-]  Deeds_Lis Pendens_Vol 1-2 (1905-1970)
- [-]  Deeds_Materialmans and Employee Lien_Vol 1-4 (1897-1970)
- [-]  Deeds_Mechanic Lien_Vol 1-48 (1885-1966)
- [-]  Deeds_State Tax Lien_Vol 1 (1961-1970)
- [-]  Maps_Plats

[Back to Table of Contents](#)

[Hutchinson County](#)

-  Hutchinson
-  INDEX_Grantor_Grantee (1904-1981)
-  INDEX_Deed of Trust (1877-1987)
-  INDEX_Map_Plats
-  Deeds_Deed Record_Vol 1-0911 (1875-1998)
-  Deeds_Deed of Trust_Vol 150-226 (1979-1992)
-  Deeds_OPR_Vol 600-Current (1992-Current)
-  Deeds_Abstract of Judgment_Vol 11-15 (1976-1992)
-  Deeds_Bill of Sale_Vol 14-17 (1977-1992)
-  Deeds_Mechanics Lien_Vol 34-36 (1977-1981)
-  Deeds_Notice of Tax Lien_Vol 7 (1971-1980)
-  Deeds_Federal Tax Lien_Vol 8-11 (1982-1992)
-  Deeds_Lis Pendens_Vol 3 (1977-1992)
-  Deeds_State Tax Lien_Vol 2-3 (1982-1992)
-  Maps_Plats














[Back to Table of Contents](#)

[Irion County](#)

- [-] Irion
 - [-] INDEX_Grantor_Grantee (1983-2019)
 - [-] Deeds_Deed Record_Vol A-B & 1-75 (1860-1990)
 - [-] Deeds_Deed of Trust_Vol A & 1-68 (1877-1990)
 - [-] Deeds_Oil & Gas_Vol 61-85 (1983-1990)
 - [-] Deeds_OPR_Vol 86-Current (1990-Current)
 - [-] Deeds_Abstract of Judgment_Vol 1-4 (1889-1990)
 - [-] Deeds_Federal Tax Lien_Vol 1-3 (1926-1990)
 - [-] Deeds_Lis Pendens_Vol 1-2 (1909-1989)
 - [-] Deeds_Mechanic Lien_Vol 1-7 (1894-1990)
 - [-] Deeds_Probate Record_Vol 1-18 (1890-2010)
 - [-] Deeds_State Tax Lien_Vol 2 (1983-1990)






[Back to Table of Contents](#)

Jack County

- [-]  **Jack**
- [-]  INDEX_Grantor_Grantee (Sov. to Current)
- [-]  INDEX_Lis Pendens_Vol 1
- [-]  INDEX_Probate_Vol 1-5
- [-]  Deeds_Deed Record_Vol A to 835 (1860-2010)
- [-]  Probate Record_Vol 1-64 (1887-2002)
- [-]  Deeds_Deed of Trust_Vol 1-150 (1880-1999)
- [-]  Deeds_OPR_ByYearDocID (2010 to Current)
- [-]  Deeds_Abstract of Judgment_Vol G-M (1880-1999)
- [-]  Deeds_Federal Tax Lien_Vol 1-4 (1961-1999)
- [-]  Deeds_Lis Pendens_Vol 2-3 (1918-1999)
- [-]  Deeds_Mechanic Lien_Vol 1-26 (1877-1999)
- [-]  Deeds_State Tax Lien_Vol 1-3 (1962-1999)

[Back to Table of Contents](#)

[Jackson County](#)

- [-]  **Jackson**
- [-]  INDEX_Grantor_Grantee (1993-2018)
- [-]  Deeds_OPR_Vol 1-591 (1993-2019)
- [-]  Deeds_OPR_ByYearDocID (1993-2019)
- [-]  Probate_Vol 64-103 (1993-2011)

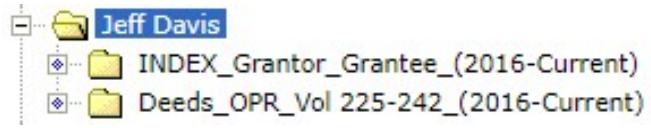
[Back to Table of Contents](#)

Jasper County

- [-] Jasper
 - [+] INDEX_Grantor_Gantee_(1988-Current)
 - [+] Deed_Abstract of Judgment_Vol L_(1997-1999)
 - [+] Deed_Assume Name_Year_DocID_(1988-2012)
 - [+] Deed_Bill of Sale_Vol D-E_(1989-1999)
 - [+] Deed_Bond Records_Vol G_(1999-2013)
 - [+] Deed_Deed Records_Vol 408-549_(1988-1999)
 - [+] Deed_Deed of Trust_Vol 219-232_(1998-1999)
 - [+] Deed_Hospital Lien_Year_DocID_(1988-2012)
 - [+] Deed_Lis Pendens_Vol 3_(1999)
 - [+] Deed_Mechanic Lien_Vol 67-70_(1998-1999)
 - [+] Deed_Misc Records_Vol B-C_(1998-2012)
 - [+] Deed_Oil and Gas Records_Vol 107-113_(1998-1999)
 - [+] Deed_OPR_Vol 550-Current_(2000-Current)
 - [+] Deed_State Tax Lien_Vol 5-6_(1994-1999)

[Back to Table of Contents](#)

Jeff Davis County



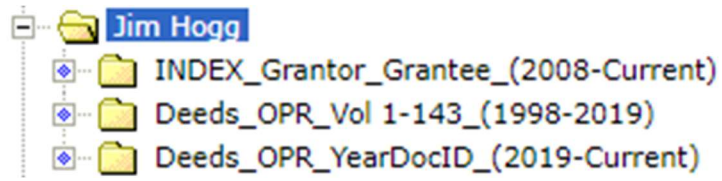
[Back to Table of Contents](#)

[Jefferson County](#)



[Back to Table of Contents](#)

Jim Hogg County



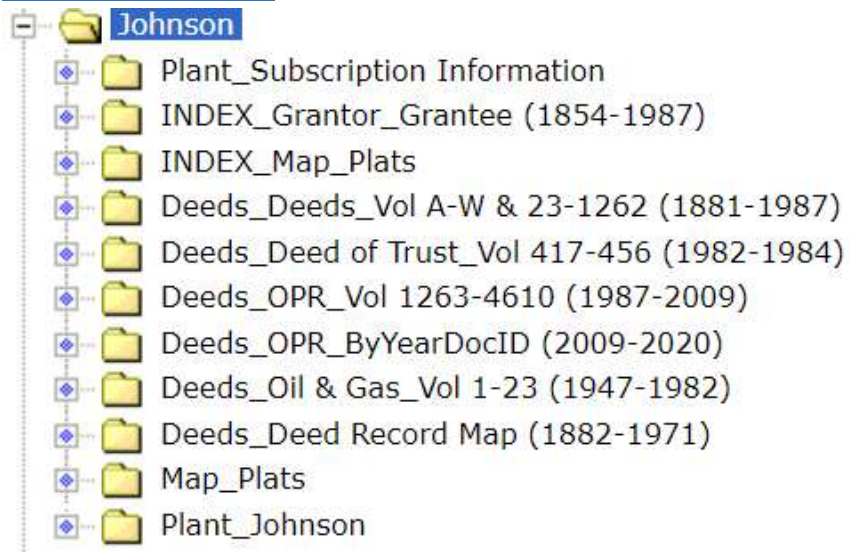
[Back to Table of Contents](#)

Jim Wells County

- Jim Wells
 - INDEX_Grantor_Grantee (1990-2018)
 - Deeds_Deed Record_Vol 508-559 (1990-1994)
 - Deeds_Oil & Gas_Vol 290-301 (1990-1995)
 - Deeds_Deed of Trust_Vol 425-467 (1990-1995)
 - Deeds_Deeds_ByYearDocID (1990-1994)
 - Deeds_OPR_Vol 560-1303 (1995-2017)
 - Deeds_OPR_ByYearDocID (1995-Current)
 - Deeds_Abstract of Judgment_Vol 22-26 (1990-1996)
 - Deeds_Bill of Sale_Vol 7 (1990-1994)
 - Deeds_Lis Pendens_Vol 4 (1990-1992)
 - Deeds_Mechanic Lien_Vol 98-103 (1990-1995)
 - Deeds_State Tax Lien_Vol 9-10 (1990-1994)

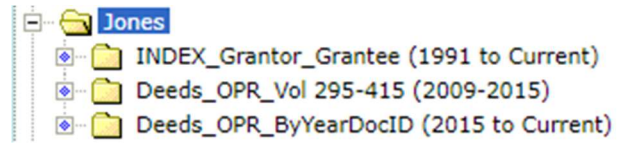
[Back to Table of Contents](#)

[Johnson County](#)



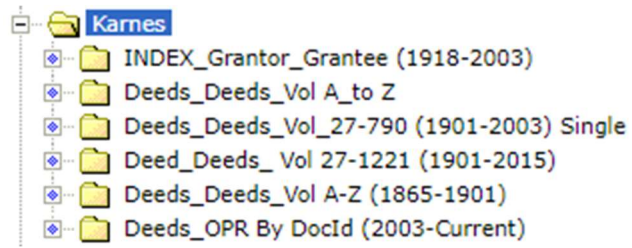
[Back to Table of Contents](#)

Jones County





















[Back to Table of Contents](#)

Karnes County



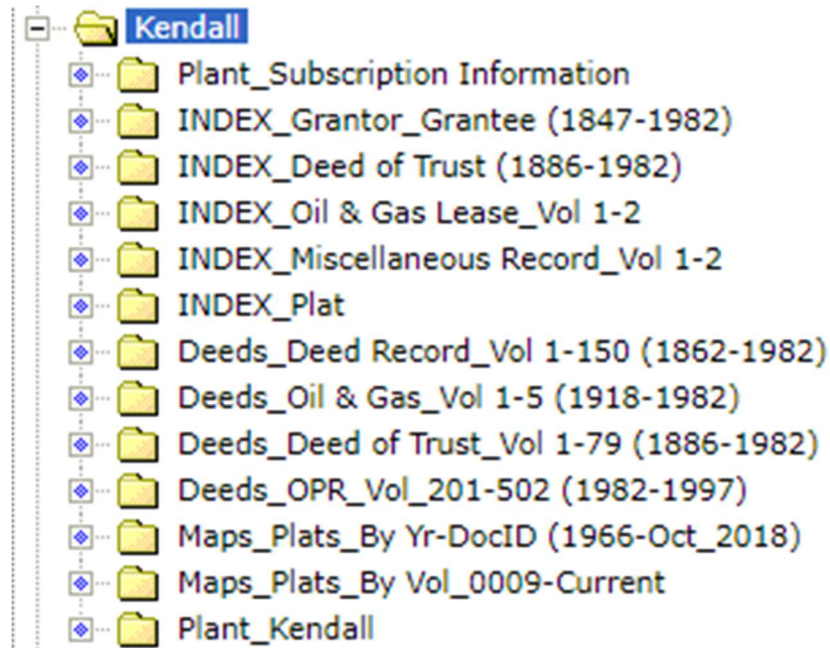
[Back to Table of Contents](#)

Kaufman County

-   **Kaufman**
-   INDEX_Grantor_Grantee (1848-1967)
-   INDEX_Deed of Trust (1879-1967)
-   INDEX_Map_Plats
-   Deeds_Deeds_Vol B-Z & 27-548 (Sov. to 1971)
-   Deeds_Deed of Trust (1879-1983)
-   Map_Plats
-   Starters
-   Plant_Kaufman_Back Plant_1943-1984

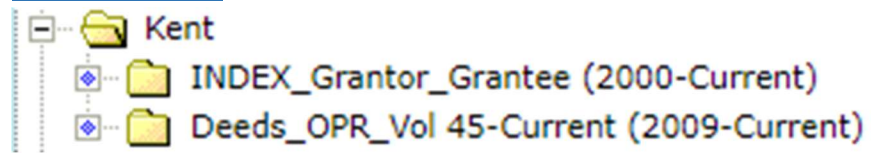
[Back to Table of Contents](#)

Kendall County

















[Back to Table of Contents](#)

[Kent County](#)



[Back to Table of Contents](#)

[Kerr County](#)

-  Kerr
-  INDEX_Grantor_Grantee_(1800-1989)
-  INDEX_Map_Plats
-  Deeds_Deed Records_Vol A-Y_27-309_(1849-1985)
-  Deeds_Deeds of Trust_Vol 2-79_(1892-1964)
-  Deeds_Bill of Sale_Vol J-K_12_(1899-1988)
-  Deeds_Lis Pendens_Vol 1-3_(1909-1988)
-  Deeds_Mechanic Liens_Vol 1-50_(1887-1986)
-  Deeds_Misc_Vol 1-55_(1982-2005)
-  Deeds_OPR_Vol 989-1840_(1999-2011)
-  Deeds_OPR_Year_DocID_(2011 to Current)
-  Deeds_Real Property Records_Vol 310-930_(1985-1997)
-  Map_Plats
-  Map_Plats_Subdivision

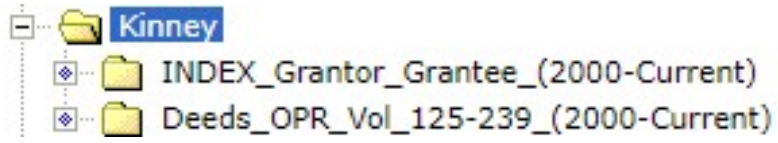
[Back to Table of Contents](#)

[Kimble County](#)












[Back to Table of Contents](#)

[Kinney County](#)



[Back to Table of Contents](#)

Lamar County

-  **Lamar**
-  INDEX_Grantor_Granee_(1960-Current)
-  Deeds_Deed Record_Vol 361-716_(1961-1987)
-  Deeds_Deeds of Trust_Vol 124-324_(1960-1987)
-  Deeds_Mechanic Liens_Vol 35-50_(1974-1987)
-  Deeds_Oil and Gas_Vol 5-19_(1971-1987)
-  Deeds_OPR_Vol 1348-1946_(2003-2007)
-  Deeds_OPR_YearDocID_(2007-Current)
-  Deeds_Real Property Records_Vol 1-1347_(1988-2003)

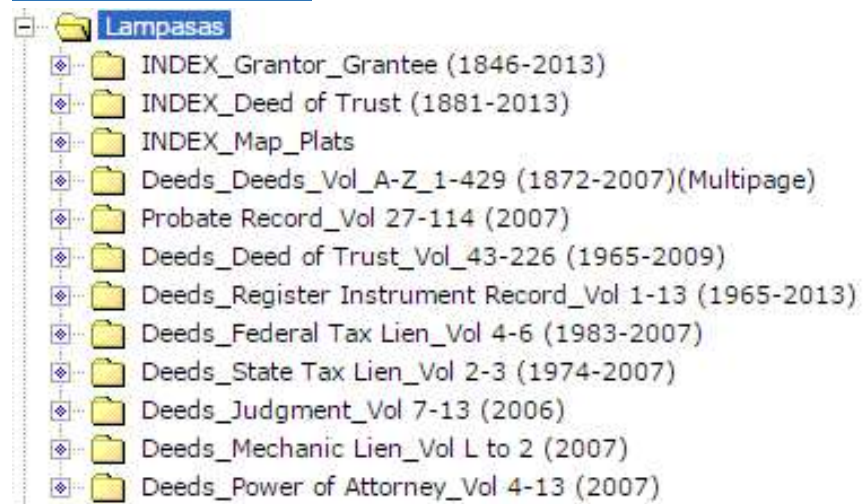
[Back to Table of Contents](#)

Lamb County



[Back to Table of Contents](#)

[Lampasas County](#)



[Back to Table of Contents](#)

[LaSalle County](#)

- [-]  **LaSalle**
- [-]  INDEX_Grantor_Grantee (1881-2005)
- [-]  Deeds_OPR By Vol 548-Current (2011-Current)
- [-]  Deeds_Deed Record_Vol A-Z & 115-548 (1877-2011)
- [-]  Deeds_Oil & Gas_Vol_1-20 (1919-1965)
- [-]  Deeds_Deed of Trust_Vol 1-215 (1888-2011)
- [-]  Deeds_Abstract of Judgment_Vol 10 (2011)
- [-]  Deeds_Bill of Sale_Vol 4 (2009)
- [-]  Deeds_Federal Tax Lien_Vol 4 (2010)
- [-]  Deeds_Lis Pendens_Vol 3-4 (2009-2011)
- [-]  Deeds_Mechanic Lien_Vol 23 (2009-2011)
- [-]  Deeds_Power of Attorney_Vol 6 (1971-2011)
- [-]  Deeds_Patent Record_Vol 1-6 (1881-2011)
- [-]  Deeds_State Tax Lien_Vol 2 (2011)
- [-]  Daily Register 6-23-11_thru_12-9-11

[Back to Table of Contents](#)

[Lavaca County](#)



[Back to Table of Contents](#)

[Lea County, NM](#)

- Lea_NM
 - INDEX_Grantor_Gantee (1917-1981)
 - Deeds_Deed Record_Vol A-518 (1909-1995)
 - Deeds_Bill of Sale Record_Vol 17-37 (1964-1995)
 - Deeds_Certificate of Corporation_Vol 1-2_(1916-1967)
 - Deeds_Federal Tax Lien_Vol 2_(1963-1966)
 - Deeds_Judgment Record_Vol C-17 (1963-1995)
 - Deeds_Lien Record_Vol 1-26 (1918-1965)
 - Deeds_Lis Pendens_Vol 1-3_(1923-1965)
 - Deeds_Miscellaneous Record_Vol A-614 (1908-1995)
 - Deeds_Mortgage Record_Vol 1-643 (1918-1995)
 - Deeds_Oil & Gas Record_Vol 1-527 (1919-1995)
 - Deeds_OPR_Vol 700- 2163 (1996 - Current)
 - Deeds_Ordinance Record_Vol 1 (1980-1995)
 - Deeds_Patent Record_Vol 1-6 (1917-1965)
 - Deeds_Quit Claim Deed_Vol 1-6_(1917-1967)
 - Deeds_Release of Mortgage Record_Vol 1-11 & 50-57 (1917-1949 & 1964-1965)
 - Deeds_Record of Treasure Affidavits Notes and Certificate_Vol 1-2_(1934-1968)
 - Deeds_Hospital Liens (1991-1995)
 - Deeds_Survey Records_Vol 1 (1994-1995)
 - Deeds_Tax Deeds_Vol 1_(1919)
 - Deeds_Tax Sale Certificate_Vol 1 (1919-1924)
 - Deeds_Transcript of Judgment_Vol 15-16_(1992-1994)
 - Maps_Plats

[Back to Table of Contents](#)

Lee County

- Lee
 - INDEX_Grantor_Grantee (1887-Current)
 - Deeds_Real Property Record (Multipage)_Vol 448-Current (1984-Current)
 - Deeds_Deeds (Multipage)_Vol A-447 (1873-1984)

[Back to Table of Contents](#)

[Leon County](#)

- Leon
 - INDEX_Grantor_Grantee (1848-1950)
 - INDEX_Abstract of Judgment_Vol 1-3
 - INDEX_Survey_Vol 1
 - Deeds_Deed Record_Vol A-559 (1846-1984)
 - Deeds_Deed of Trust_Vol A-109_(1876-1984)
 - Deeds_OPR_Vol 560-Current (1984-Current)
 - Deeds_Abstract of Judgment_Vol 1-9 (1885-2001)
 - Deeds_Bill of Sale_Vol 1-3_(1890-1984)
 - Deeds_Certificate of Redemption_Vol 1_(1926-1991)
 - Deeds_Employee Liens_Vol 2-5_(1922-1984)
 - Deeds_Federal Tax Liens_Vol 1-2_(1924-1984)
 - Deeds_General Contract_Vol 1_(1927-2003)
 - Deeds_Hospital Lien_Vol 1A-B (1966-2005)
 - Deeds_Lis Pendens_Vol 1-4 (1905-1984)
 - Deeds_Mechanic Lien_Vol 1-22 (1877-1984)
 - Deeds_Miscellaneous_Vol 1_(1899-1991)
 - Deeds_Power of Attorney_Vol 1-6_(1888-1984)
 - Deeds_Small Estate_Vol 1_(1966-1997)
 - Deeds_State Tax Liens_Vol 1_(1968-1984)
 - Deeds_Survey Records_Vol 1-8_(1877-1996)
 - Map_Plats (1851-Current)

[Back to Table of Contents](#)

[Liberty County](#)

- [-] Liberty
 - [-] INDEX_Grantor_Gantee (1875-2012)
 - [-] INDEX_Assumed Names_(2000-2001)
 - [-] INDEX_Contract and Misc
 - [-] INDEX_Deeds of Trust (1963-1983)
 - [-] INDEX_Hospital Lien_(1969-2000)
 - [-] INDEX_Lis Pendens (1938-1970)
 - [-] INDEX_Lis Pendens (1938-1970)
 - [-] INDEX_Misc_(1971-1996)
 - [-] INDEX_Mechanic Liens (1946-1981)
 - [-] INDEX_Map_Plats
 - [-] INDEX_Federal Tax Liens (1972-2002)
 - [-] INDEX_Probate Minutes (1850-2005)
 - [-] Deeds_Abstract of Judgment_Vol 11-33_(1976-2002)
 - [-] Deeds_Bill of Sale _Vol 8-9_(1079-1984)
 - [-] Deeds_Bonds_Vol 2_(1980-2000)
 - [-] Deeds_Contract and Misc Records_Vol 1_(1930-1970)
 - [-] Deeds_Deed Record_Vol A-Z & 1-1775 (1875-1999)
 - [-] Deeds_Deeds of Trust_Vol 65-307_(1956-1984)
 - [-] Deeds_Lis Pendens_Vol 4-5_(1979-1984)
 - [-] Deeds_Mechanic Liens_Vol 40-58_(1978-1984)
 - [-] Deeds_OPR_Vol 1775-1995_(1999-2002)
 - [-] Deeds_OPR_Year_DocId_(2002-Current)
 - [-] Deeds_State Tax Liens_Vol 2-4_(1979-1984)
 - [-] Map_Plats

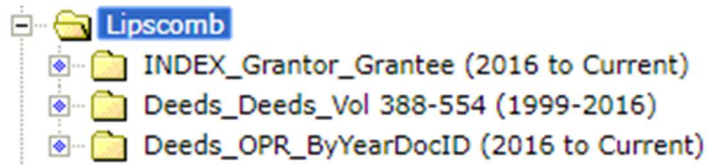
[Back to Table of Contents](#)

Limestone County



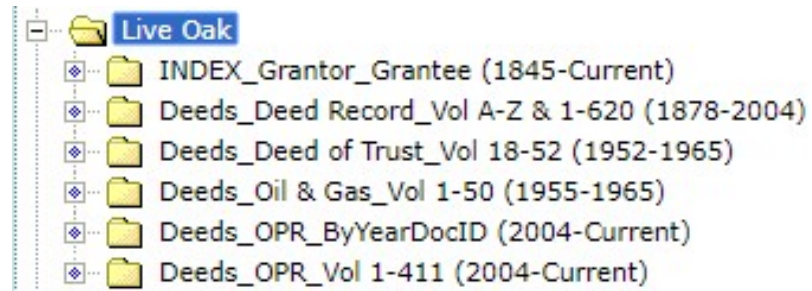
[Back to Table of Contents](#)

[Lipscomb County](#)



[Back to Table of Contents](#)

[Live Oak County](#)













[Back to Table of Contents](#)

[Llano County](#)



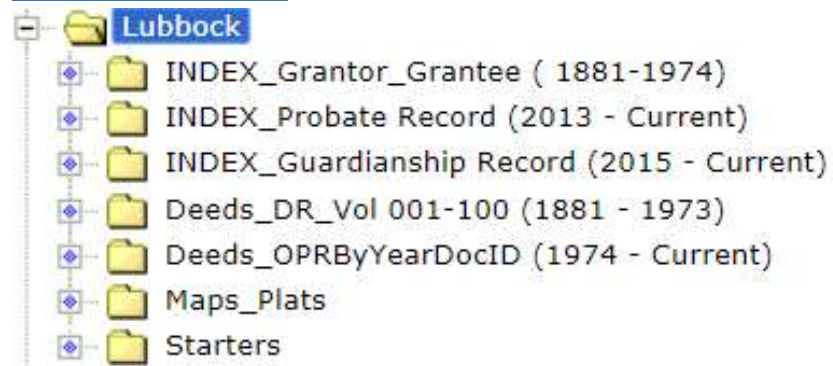
[Back to Table of Contents](#)

[Loving County](#)

-  **Loving**
-  INDEX_Grantor_Grantee (1905-2015)
-  Deeds_Deed Record_Vol 1-105 (1905-1998)
-  Deeds_Oil & Gas_Vol 1-105 (1921-1998)
-  Deeds_DOT_Vol 1-52 (1906-1998)
-  Deeds_OPR_Vol 1-106 (1998-2011)
-  Deeds_OPR_ByYearDocId (2011 to Current)
-  Deeds_Miscellaneous_Vol 1-2 (1922-1998)
-  Deeds_Release Record_Vol 1-10 (1963-1998)
-  Deeds_Mechanic Lien_Vol 3-8 (1938-1998)















[Back to Table of Contents](#)

Lubbock County



[Back to Table of Contents](#)

[Lynn County](#)

-  Lynn
-  INDEX_Grantor_Gantee (1879-2017)
-  INDEX_Deed of Trust (1948-1999)
-  INDEX_Hospital Liens Vol 1-2 (1937-2016)
-  INDEX_Probate Record_Vol 1-2
-  Deeds_Deed Records_Vol 1-329 (1897-1999)
-  Deeds_Deeds of Trust_Vol 1-92 (1881-1999)
-  Deeds_OPR_Vol 330-Current (1999 to Current)
-  Deeds_Federal Tax Liens_Vol 2-3 (1967-2017)
-  Deeds_Hospital Liens_Vol 1-2 (1937-2016)
-  Deeds_Lis Pendens_Vol 1-2 (1907-2012)
-  Deeds_Oil & Gas_Vol 1-11 (1983-1999)
-  Deeds_Patent Records_Vol 2 (1927-1995)
-  Deeds_Mechanic Liens_Vol 11-13 (1976-1999)
-  Deeds_Abstract of Judgment_Vol 5-9 (1933 to Current)
-  Deeds_Bill of Sale_Vol 2 (1933-1999)
-  Deeds_State Tax Liens_Vol 1-2 (1962-2017)
-  Map_Plats

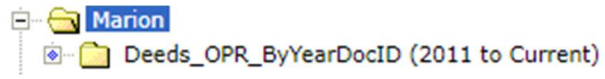
[Back to Table of Contents](#)

[Madison County](#)



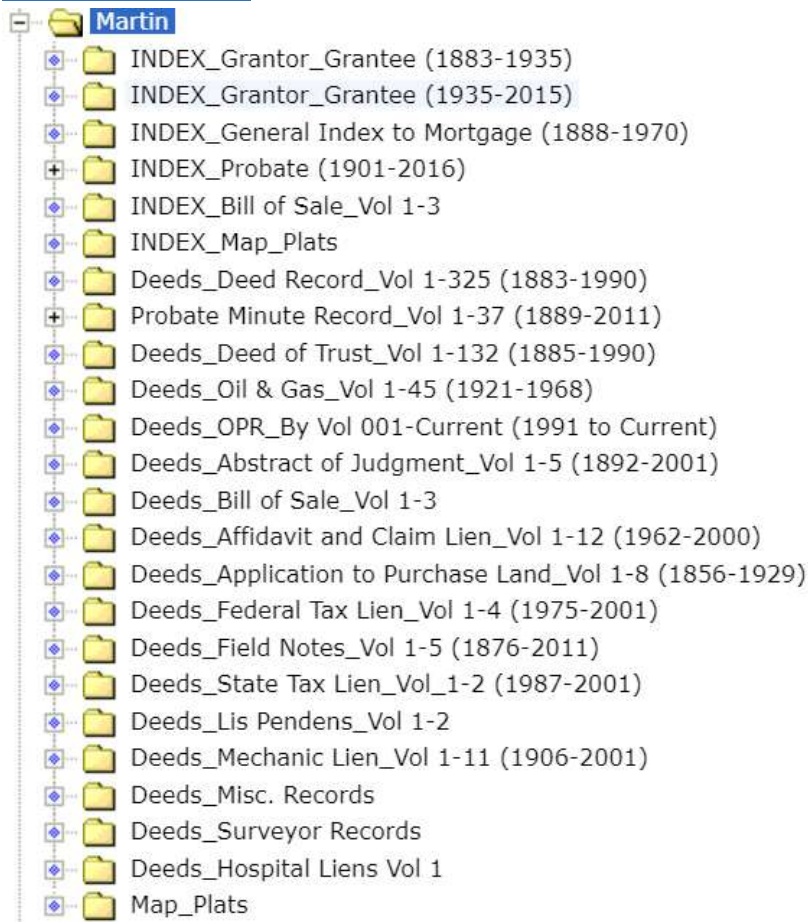
[Back to Table of Contents](#)

Marion County



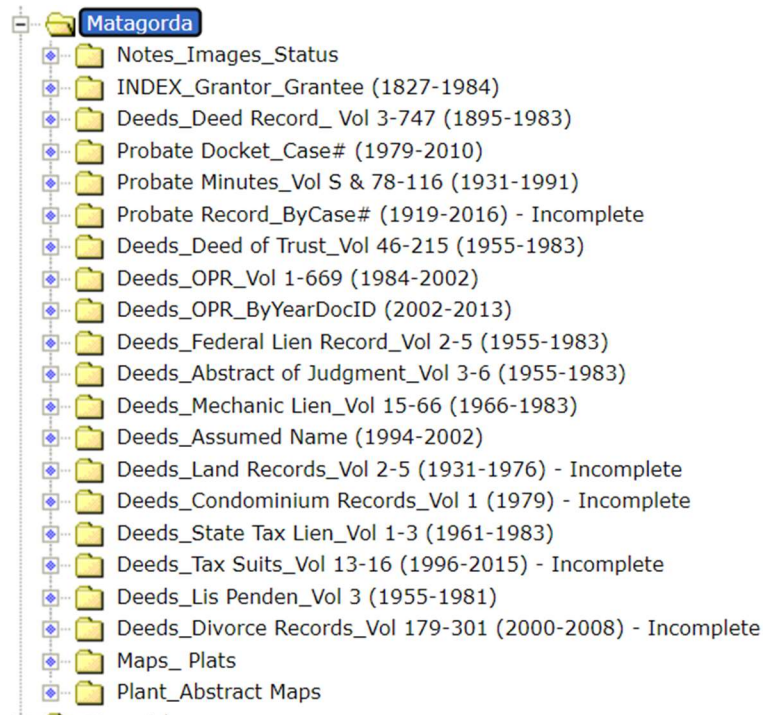
[Back to Table of Contents](#)

[Martin County](#)



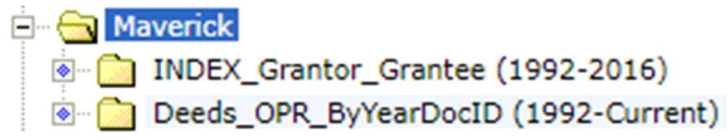
[Back to Table of Contents](#)

Matagorda County



[Back to Table of Contents](#)

Maverick County



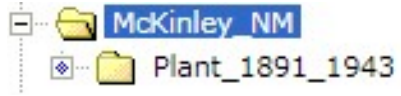
[Back to Table of Contents](#)

[McColloch County](#)



[Back to Table of Contents](#)

McKinley County, NM



[Back to Table of Contents](#)

[McLennan County](#)

- McLennan
 - INDEX_Grantor_Gantee (1840-1996)
 - INDEX_Trust Deeds & Mechanic Liens (1960-1984)
 - INDEX_Judgment Record (1892-1988)
 - INDEX_Mechanic & Materialman Lien_Vol 8-23 (1975-1989)
 - INDEX_State Tax Lien_Vol 1-4
 - INDEX_Condo Records_Vol 1-4_(1966-1995)
 - INDEX_Map_Plats
 - Deeds_Deed Record_Vol A thru 1869 (1891-1996)
 - Deeds_OPR_ByYearDocID (1996-Current)
 - Deeds_DOT & Mechanic Lien & MM Lien_Vol 1028-1792 (1978-1992)
 - Deeds_Abstract of Judgment_Vol 24-114 (1933-1996)
 - Deeds_Bill of Sale _Vol B-Z & 29-31 (1879-1956)
 - Deeds_Condo Records_Vol 1-4_(1966-1995)
 - Deeds_Federal Tax Lien_Vol 2-8 (1943-1971)
 - Deeds_State Tax Lien & Index_Vol 1-28 (1961-1996)
 - Deeds_Lis Pendens Record_Vol 1-7 (1905-1996)
 - Deeds_Mechanic & Materialman Lien_Vol D-J & 3-23 (1869-1989)
 - Map_Plats

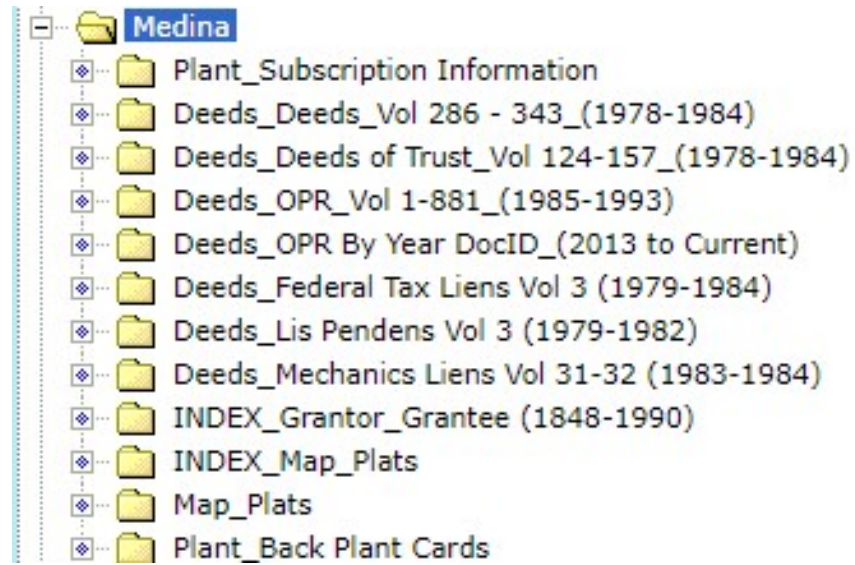
[Back to Table of Contents](#)

[McMullen County](#)

- [-] McMullen
 - ◆ INDEX_Assumed Names_Vol 2-3 (1978-2010)
 - ◆ INDEX_Grantor_Gantee (1878-2011)
 - ◆ Deeds_Deeds_Vol A thru 501 (1877-2011)
 - ◆ Deeds_OPR_Vol 1-160_(2011-Current)
 - ◆ Probate Record_Vol 1-23 (1887-2012)
 - ◆ Deeds_Deed of Trusts_1_thru_184 (1885-2010)
 - ◆ Deeds_Assumed Names_Vol 1-3 (1939-2010)
 - ◆ Deeds_Abstract of Judgment_Vol 1-5 (1884-2010)
 - ◆ Deeds_Federal & State Tax Liens_Vol 1-3 (1962-2010)
 - ◆ Deeds_Lien Records_Vol 2-15 (1924-2011)
 - ◆ Deeds_District Court Records & Divorces_Vol 1-8
 - ◆ Map_Plats

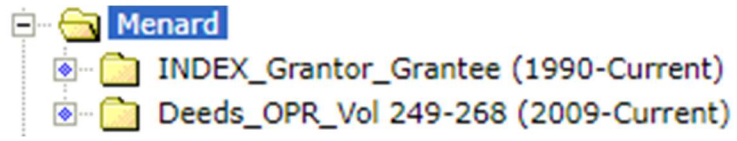
[Back to Table of Contents](#)

[Medina County](#)



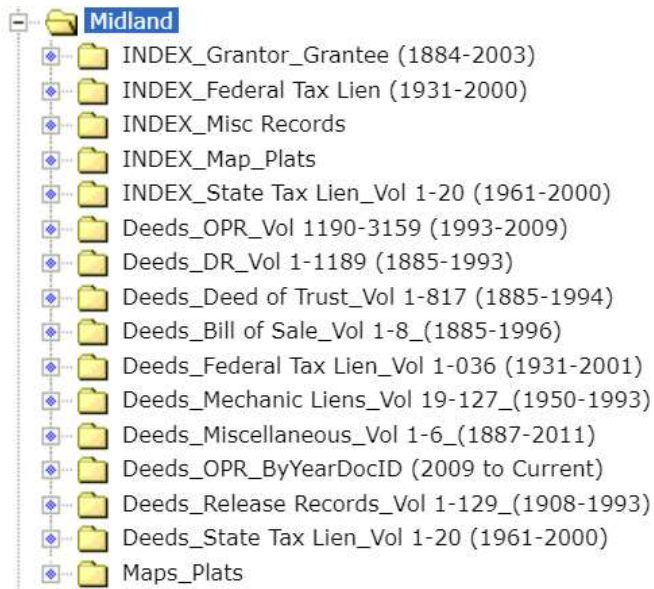
[Back to Table of Contents](#)

Menard County



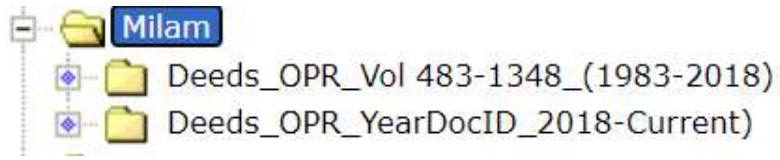
[Back to Table of Contents](#)

Midland County



[Back to Table of Contents](#)

Milam County



[Back to Table of Contents](#)

Mitchell County






















[Back to Table of Contents](#)

[Montague County](#)

- [-] Montague
 - INDEX_Grantor_Grantee (1893-1992)
 - INDEX_Map_Plats
 - Deeds_Deed Record_Vol 694-965 (1978-1992)
 - Deeds_Probate and Estate Record_Vol 194-204 (2003-2016)
 - Deeds_RP_Vol 1-822 (1993-2015)
 - Deeds_OPR_Vol 641-820 (2012-2015)
 - Deeds_OPR_ByYearDocId (2016 to Current)
 - Deeds_Guardian Record_Vol 17-19 (2007-2016)
 - Deeds_Civic Record_Vol 20-23 (2012-2016)
 - Maps_Plats

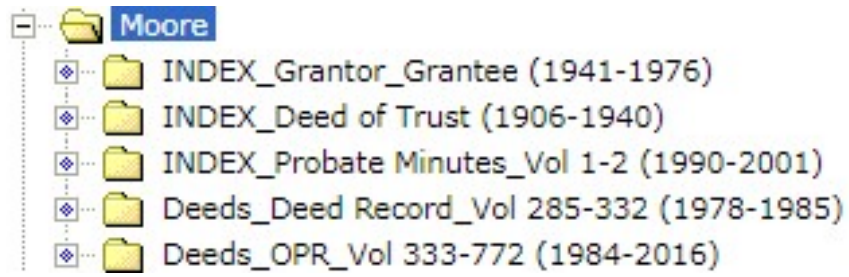
[Back to Table of Contents](#)

Montgomery County

- [-]  **Montgomery**
- [-]  Plant_Subscription Information
- [-]  INDEX_Grantor_Gantee (1838-1978)
- [-]  INDEX_Map_Plats
- [-]  INDEX_Map_Plats (1953-1977)
- [-]  Map_Condo Records
- [-]  Map_Plats
- [-]  Map_Tax Books_Subdivisions_FV
- [-]  Map_Tax Books_Surveys
- [-]  Plant_Subdivisions_1930_1958
- [-]  Plant_Subdivisions_1951_1977
- [-]  Plant_Surveys_1930_1958
- [-]  Plant_Surveys_1952_08-24-77
- [-]  Plant_Surveys_1976_1977
- [-]  Plant_Surveys_1977
- [-]  Plant_Surveys_1978
- [-]  Plant_Surveys_1979_08-22-79
- [-]  Plant_Surveys_1979_1983
- [-]  Plant_Restrictions

[Back to Table of Contents](#)

Moore County



[Back to Table of Contents](#)

Mora County, NM


















[Back to Table of Contents](#)

[Nacogdoches County](#)

-   **Nacogdoches**
-   INDEX_Map_Plats
-   Maps_Plats_Thru_11-021 (2010)

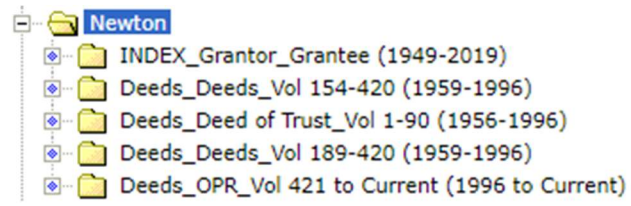
[Back to Table of Contents](#)

[Navarro County](#)

- [-]  **Navarro**
- [-]  INDEX_Plat Maps
- [-]  Deeds_Deed Record_Vol A-Z-25-1298 (1846-1994)
- [-]  Deeds_Deed of Trust_Vol 262-401 (1979-1994)
- [-]  Deeds_OPR_Vol 1299-1847 (1995-2006)
- [-]  Deeds_OPR_ByYearDocID (2006 to Current)
- [-]  Deeds_Abstract of Judgment_Vol 18-25 (1985-1994)
- [-]  Deeds_Bill of Sale_Vol 7-9 (1985-1994)
- [-]  Deeds_Federal Tax Lien_Vol 6-12 (1985-1994)
- [-]  Deeds_Hospital Lien_Vol 2 (1985-1994)
- [-]  Deeds_Laborer Lien Record_Vol 14-17 (1985-1994)
- [-]  Deeds_Lis Pendens_Vol 5-7 (1985-1994)
- [-]  Deeds_Mechanic Lien_Vol 52-66 (1985-1994)
- [-]  Deeds_State Tax Lien_Vol 5-9 (1988-1994)
- [-]  Map_Plats

[Back to Table of Contents](#)

[Newton County](#)

































[Back to Table of Contents](#)

[Nolan County](#)



[Back to Table of Contents](#)

[Nueces County](#)

-  **Nueces**
-  Plant_Subscription Information
-  INDEX_Grantor_Grantee_1847-1982
-  INDEX_Condominium Record (1964-1972)
-  INDEX_Bond To Pay Lien_Vol 1 (1963-1972)
-  INDEX_Federal Tax Lien_Vol 1-9
-  INDEX_Lis Pendens_Vol 1-3 (1905-1982)
-  INDEX_Mechanic Lien (1869-1937)
-  INDEX_Power of Attorney_Vol 1-3 (1902-1973)
-  INDEX_Record of Alien Ownership_Vol 1-2
-  INDEX_Map_Plats
-  Deeds_Deed Record_Vol A-Z & 1-1807 (1847-1982)
-  Deeds_Deed Record_ByYear (1967-1981)
-  Deeds_Oil & Gas Record_Vol 1-416 (1915-1991)
-  Deeds_Deed of Trust_Vol A-Z and 1-1735 (1860-1982)
-  Deeds_Bill of Sale Record_Vol 2-10 (1957-1991)
-  Deeds_Judgment Record_Vol H (1879-1908)
-  Deeds_Federal Tax Lien_Vol 1-43 (1923-1981)
-  Deeds_Lis Pendens_Vol 1-8 (1907-1991)
-  Deeds_Mechanic Lien_Vol 1-336 (1937-1981)
-  Deeds_Record of Alien Ownership Vol 1-2 (1922-1942)
-  Deeds_Bond to Pay Liens_Vol 1-3 (1961-1991)
-  Deeds_Condominium Record_Vol 1-20 (1964-1982)
-  Deeds_Power of Attorney Record_Vol A thru 8 (1909-1982)
-  Deeds_State Tax Lien_Vol 1-20 (1961-1987)
-  Map_Plats
-  Plant_Subdivison_Acreage
-  Plant_Subdivision_Sov to 1984
-  Plant_Townsites_Sov thru 1971
-  Plant_General_1920 thru 1978

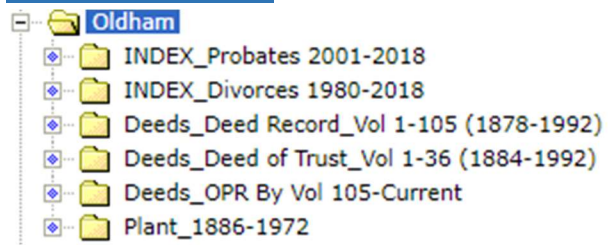
[Back to Table of Contents](#)

Ochiltree County

- 📁 **Ochiltree**
- 📁 INDEX_Grantor_Gantee 1889 - 2019
- 📁 INDEX_Surveyor Field Notes_Vol 1-2
- 📁 INDEX_Map_Plats
- 📁 Deeds_Deed Record_Vol 1-373 (1881-1981)
- 📁 Deeds_Deed of Trust_Vol D thru 392 (1906-1983)
- 📁 Deeds_OPR ByYearDoc 1981 to Current
- 📁 Deeds_Abstract of Judgment_Vol 5 (1980-1990)
- 📁 Deeds_Amortization Record_Vol 1-10 (1918-1972)
- 📁 Deeds_Application Record_Vol 1-2 (1901-1907)
- 📁 Deeds_Bill of Sale_Vol 1 (1920-1960)
- 📁 Deeds_Contract Record_Vol A (1906-1916)
- 📁 Deeds_Deed Release Record_Vol B (1906-1916)
- 📁 Deeds_Deed Record with Vendor Lien_Vol C (1906-1911)
- 📁 Deeds_Federal Tax Lien Record_Vol 1-5 (1931-1990)
- 📁 Deeds_Lease Record_Vol 1-2 (1890-1907)
- 📁 Deeds_Lis Pendens_Vol 1-2 (1906-1990)
- 📁 Deeds_Mechanics and Material Mens Lien_Vol 1-24 (1918-1990)
- 📁 Deeds_Miscellaneous Record_Vol 2-4 (1960-1990)
- 📁 Deeds_Patent Record_Vol 1-2 (1888-1890)
- 📁 Deeds_Power of Attorney_Vol 6 (1889-1926)
- 📁 Deeds_State Tax Lien_Vol 1-2 (1961-1989)
- 📁 Deeds_Surveyor Field Notes_Vol 1-5 (1873-1994)
- 📁 Deeds_Record of Attachment Liens_Vol 1 (1904-1976)
- 📁 Deeds_Small Estates Record_Vol 1 (1960-1999)
- 📁 Plat Maps (1917-2013)

[Back to Table of Contents](#)

[Oldham County](#)



[Back to Table of Contents](#)

[Orange County](#)

- Orange
 - INDEX_Grantor_Grantee (1853 to 1985)
 - INDEX_Grantor_Grantee (1985-2015)
 - INDEX_Map_Plats
 - Deeds_DR_Vol A-590 (1852-1985)
 - Deeds_Oil & Gas_Vol 1-140 (1919-1985)
 - Deeds_DOT_Vol_A-342 (1853-1985)
 - Deeds_OPR_Vol_591_thru_1447 (2004) Multipage
 - Deeds_OPR_ByYearDocID (2004 to Current)
 - Deeds_Mechanics and Materialmen Lien_Vol 1-122 (1897-1982)
 - Map Plats

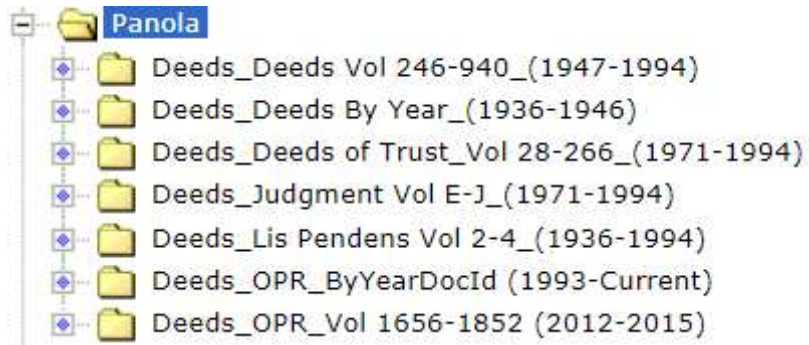
[Back to Table of Contents](#)

[Palo Pinto County](#)

-  **Palo Pinto**
-  INDEX_Grantor_Grantee (1999 to 2015)
-  Deeds_DR_Vol_A_to_1018 (1999)
-  Probates_Vol_B_to_119 (2006)
-  Deeds_DOT_Vol_1_to_232 (1993)
-  Deeds_OPR_ByYearDocID (1999-Current)
-  Deeds_AbstractJudgment_Vol_1_to_18 (1993)
-  Deeds_Federal Tax Liens_Vol_1_to_6 (1999)
-  Deeds_State Tax Liens_Vol_1_to_7 (1993)
-  Deeds_Lis Pendens_Vol_1_to_4 (1993)
-  Deeds_Mechanic Liens_Vol_1_to_47 (1993)
-  Other_Mineral Tax Rolls_Vol_1_to_10 (1996)

[Back to Table of Contents](#)

[Panola County](#)



[Back to Table of Contents](#)

[Parker County](#)

- [-] Parker
 - Plant_Subscription Information
 - INDEX_Grantor_Gantee (1911-1956)
 - INDEX_Map_Plats_A-Z
 - Deeds_Parker Notes
 - Deeds_Deed Record_Vol 11-768 (1880-1978)
 - Deeds_Deed of Trust_Vol 106-222 (1967-1978)
 - Deeds_Lis Pendens_Vol 3 (1964-1978)
 - Deeds_OPR_Vol 1001-2386 (1979-2005)
 - Probates_Vol 20-74 (1936-1970)
 - Deeds_Mechanic Lien_Vol 21-41 (1966-1978)
 - Deeds_Civil Records_Vol 18-28 (1947-1974)
 - Deed_Divorce Minutes_Vol 3-11 (1945-1974)
 - Map_Plats
 - Map_Plats by Subdivision
 - Map_Plats by Cabinet
 - Plant_Back Plant_1950-1996

[Back to Table of Contents](#)

[Parmer County](#)



[Back to Table of Contents](#)

[Pecos County](#)

- [-] Pecos
 - [-] INDEX_Grantor_Grantee (1884-1983)
 - [-] INDEX_Grantor_Grantee (1983 to Current)
 - [-] INDEX_Probate Minutes_Vol 1-3 (1882-2017)
 - [-] INDEX_Abstract of Judgment
 - [-] INDEX_Contract Records
 - [-] INDEX_Federal Tax Lien
 - [-] INDEX_Lease Records_(1898-1967)
 - [-] INDEX_Lis Pendens
 - [-] INDEX_State Tax Lien
 - [-] INDEX_Bill of Sale
 - [-] Deeds_Deed Records Vol A2-A4 to 813 (1882-2009)
 - [-] Deeds_OPR_ByYearDocID (2010-Current)
 - [-] Deeds_Deed of Trust Vol 1-373 (1886-2009)
 - [-] Deeds_Abstract of Judgment Vol 1 -17 (1882-2009)
 - [-] Deeds_Bill of Sale Vol 1-8 (1889-2009)
 - [-] Deeds_Contract Records Vol 1-17 (1899-2009)
 - [-] Deeds_Federal Tax Lien Vol 1-9 (1929-2009)
 - [-] Deeds_Lease Records Vol 1-812 (1887-2009)
 - [-] Deeds_Lis Pendens Vol 1-5 (1907-2009)
 - [-] Deeds_Mechanic Lien Vol 2-52 (1911-2009)
 - [-] Deeds_Patent Record Vol 1-12 (1884-2006)
 - [-] Deeds_State Tax Lien Vol 1-4 (1962-2009)

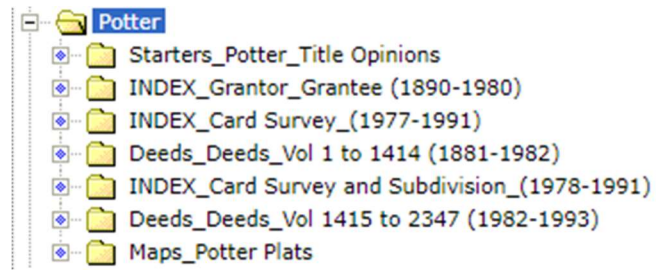
[Back to Table of Contents](#)

Polk County



[Back to Table of Contents](#)

Potter County





















[Back to Table of Contents](#)

Presidio County



[Back to Table of Contents](#)

[Randall County](#)

- ☰  **Randall**
- ☰  Starters_Title Opinions
- ☰  INDEX_Grantor_Gantee 1905-2000
- ☰  INDEX_Card Survey and Subdivision_(1978-1991)
- ☰  INDEX_State Tax Liens
- ☰  INDEX_Federal Tax Lien (1954-1991)
- ☰  Deeds_Deeds_ Vol I-J & 1-756 (1881-1981)
- ☰  Deeds_Deed of Trust_Vol 1-105 (1888-1957)
- ☰  Deeds_OPR_By_DocID_(2000-Current)
- ☰  Deeds_Abstacts of Judgment_Vol 2-4 (1925-1965)
- ☰  Deeds_Federal Tax Liens_Vol 22-60 (1983-2000)
- ☰  Deeds_Condominium Record_Vol 1-2 (1970-2000)
- ☰  Deeds_Mechanics Liens_Vol 2-26 (1925-1962)
- ☰  Deeds_State Tax Liens_Vol 17-40 (1985-2000)
- ☰  Deeds_Contract Record_Vol 4-24 (1963-2000)
- ☰  Map_Surveyors Field Notes
- ☰  Map_Plats
- ☰  Deeds_Notices

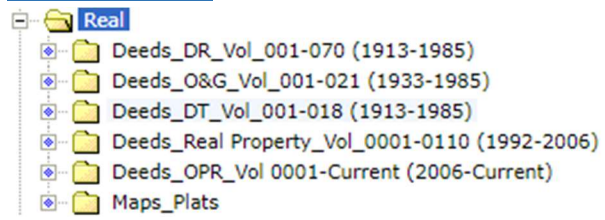
[Back to Table of Contents](#)

[Reagan County](#)

- Reagan
 - INDEX_Federal Tax Liens
 - INDEX_Grantor_Grantee (1903 to Current)
 - INDEX_Grantor_Grantee_Numeric_Index_from 20000091751 to 12-31-2014
 - INDEX_Lis Pendens
 - INDEX_Mechanic Materialmen & Laborer Lien Record Vol.1
 - INDEX_Minutes Probate Court
 - INDEX_State Tax Liens
 - Deeds_Deed Record_Vol 1 to 160 (1886-1999)
 - Deeds_Oil & Gas_Vol 1 to 329 (1918-1999)
 - Deeds_Deed of Trust_Vol 1 to 181 (1908-1999)
 - Deeds_OPR_ByYearDocID (1999-Current)
 - Deeds_Patent Records_Vol 1 (1907-1997)
 - Deeds_Release Records_Vol 1 to 29 (1912 - 1998)
 - Map_Plats

[Back to Table of Contents](#)

Real County



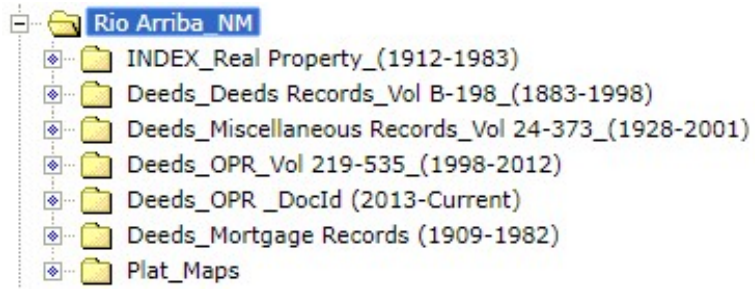
[Back to Table of Contents](#)

[Reeves County](#)

- Reeves
 - INDEX_Grantor_Gantee (1876 - 1983)
 - INDEX_Probate File Docket & Fee_Vol 1-10
 - INDEX_Abstract of Judgment
 - INDEX_Assumed Name Record
 - INDEX_Chattel Mortgage_Vol 1-2 (1917-1965)
 - INDEX_Federal Tax Lien_Vol 1-2
 - INDEX_Lis Pendens
 - INDEX_Marriage Record (1885-2014)
 - INDEX_Mechanic Liens
 - INDEX_Mineral Application Record
 - INDEX_Mineral Lease Record_Vol 1-4
 - INDEX_Oil and Gas
 - INDEX_Patent Records
 - INDEX_State Tax Lien_Vol 1-3
 - INDEX_Map_Plats
 - Probate Record_Vol 1-61 (1888-2014)
 - Deeds_Deed Record_Vol A - 517 (1889-1992)
 - Deeds_Oil & Gas_Vol 1-346 (1919-1976)
 - Deeds_Assignment of Oil&Gas Lease_Vol 1-4 (1920-1930)
 - Deeds_Mineral Lease Record_Vol 1-4 (1918-1926)
 - Deeds_Mineral Application Records_Vol 1-13 (1914-1983)
 - Deeds_Deed of Trust_Vol 4-153 (1885-1992)
 - Deeds_OPR_By Vol 518-1812_(1992-2019)
 - Deeds_OPR_YearDocID_(2019-Current)
 - Deeds_OPR_By_Vol 685 to 1321 (Single Page) 2004-2016
 - Deeds_Abstract of Judgment_Vol 1-11 (1891-2011)
 - Deeds_Assumed Name Record_Vol 1-6 (1956-2011)
 - Deeds_Attachment Liens Record_Vol 1 (1899-1971)
 - Deeds_Bill of Sale_Vol 5-9 (1885-1998)
 - Deeds_Declaration of Informal Marriage_Vol 1 (1972-2005)
 - Deeds_Chattel Mortgage_Vol 1-2 (1917-1965)
 - Deeds_Certificate of Redemption_Vol 2 (1956)
 - Deeds_Federal Tax Lien_Vol 1-6 (1923-2011)
 - Deeds_Field Note_Vol C-9 (1901-1926)
 - Deeds_Lis Pendens_Vol 1-4 (1908-2010)
 - Deeds_Miscellaneous Record_Vol 1-2 (1936-2003)
 - Deeds_Marriage Record_Vol 1-25 (1885-2014)
 - Deeds_Mineral Survey Record_Vol 1(1917-1930)
 - Deeds_Mechanic Lien Vol 1-26 (1886-2010)
 - Deeds_Release Record_Vol 1-54 (1909-1994)
 - Deeds_State Tax Lien_Vol 1-4 (1961-2011)
 - Deeds_Patent Record_Vol 3-7 (1929-1975)
 - Deeds_Hospital Lien_Vol 1 (1953-1995)
 - Deeds_Execution Docket_Vol 1-3 (1889-1983)
 - Deeds_Classification Record_Vol 1-4 (1891-1927)
 - Map_Plats




[Back to Table of Contents](#)

[Rio Arriba NM](#)



[Back to Table of Contents](#)

Refugio County

-  **Refugio**
-  Deeds_OPR_Vol 126-276 (2000-2013)
-  Deeds_OPR_YearDocID (2013-2020)

[Back to Table of Contents](#)

[Rio Arriba NM County](#)























[Back to Table of Contents](#)

Roberts County

- ☐ **Roberts**
- ◆ INDEX_Grantor_Grantee (1889-1996)
- ◆ INDEX_Deed of Trust (1890-1996)
- ◆ INDEX_Probate Minutes 1 (1894-1916)
- ◆ INDEX_Probate Fee Book & Docket 5 (1982-2015)
- ◆ INDEX_Probate File Docket Fee Book & Index (1907-1982)
- ◆ INDEX_Lease Records (1909-1995)
- ◆ INDEX_Lis Pendens_Vol 2
- ◆ Deeds_Deed Record_Vol 1-160 (1877-2008)
- ◆ Probate_Docket & Fee Books (1894-2015)
- ◆ Probate Minutes Vol 1-33 (1894-2015)
- ◆ Deeds_OPR_By Vol 200-Current (2008 to Current)
- ◆ Deeds_Deed of Trust_Vol 1-118 (1893-2008)
- ◆ Deeds_Contract Record_Vol 1-2 (1889-2007)
- ◆ Deeds_Oil & Gas_Vol 1-185 (1894-2008)
- ◆ Deeds_Mechanics Lien_Vol 2-5 (1926-2016)
- ◆ Deeds_Abstract Judgment_Vol 1-3 (1883-2001)
- ◆ Deeds_Federal and State Tax_Vol 1-2 (1927-2015)
- ◆ Deeds_Power of Attorney_Vol 1-6 (1902-2015)
- ◆ Deeds_Mechanics & Materialmans Lien_Vol 1 (1901-1941)
- ◆ Deeds_Bill of Sale_Vol 1-2 (1889-2012)
- ◆ Deeds_Lis Pendens Vol 1-3 (1909-2014)
- ◆ Deeds_Patent Record_Vol 1-2 (1891-2009)
- ◆ Deeds_Field Notes_Vol 1-7 (1881-2014)















[Back to Table of Contents](#)

Robertson County

-   **Robertson**
-   INDEX_Grantor_Granter_(1830-Current)
-   Deeds_Deeds_Vol A-Z & 1-666 (1830-1997)
-   Deeds_OPR_Vol 667-Current (1997-Current)
-   Deeds_Oil & Gas_Vol 1-49 (1919-1965)
-   Deeds_Abstract of Judgment_Vol C-G (1949-1996)
-   Deeds_Federal Tax Lien_Vol 1-4 (1925-1996)
-   Deeds_Hospital Lien_Vol 1-2 (1960-1996)
-   Deeds_Lis Pendens_Vol 2-3 (1925-1996)
-   Deeds_State Tax Lien_Vol 1-4 (1965-1996)

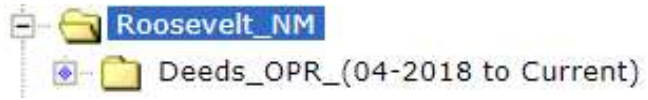
[Back to Table of Contents](#)

[Rockwall County](#)

-  **Rockwall**
-  Plant_Subscription Information
-  INDEX_Grantor_Gantee (1860-1971)
-  INDEX_Map_Plats
-  Deeds_Deed Record_Vol C-Z & 1-177 (1875-1983)
-  Deeds_Deed of Trust_Vol 1-104 (1875-1983)
-  Deeds_Mechanic Lien_Vol 8-17 (1968-1983)
-  Deeds_Real Property_Vol 178-7393 (1983-2013)
-  Deeds_OPRByYearDocID (2013-Current)
-  Map_Plats by Cabinet
-  Map_Plats by Year
-  Plant_Tract Back Plant_1964_thru_1989
-  Plant_Back Plant
-  Plant_Back Plant_ATT

[Back to Table of Contents](#)

Roosevelt County, NM



[Back to Table of Contents](#)












Runnels County

  **Runnels**

  Deeds_OPR_Vol 139-479 (1997-2019)

[Back to Table of Contents](#)

[Rusk County](#)

- [-]  **Rusk**
- [-]  INDEX_Grantor_Gantee (1844-Current)
- [-]  Deeds_Deed Record_Vol A-Z & 27-1390 (1843-1984)
- [-]  Deeds_Deed of Trust Vol A-Z & 1-341 (1848-1984)
- [-]  Deeds_Land Record_Vol 1391-1847 (1984-1993)
- [-]  Deeds_OPR_Vol 1847-Current (1994-Current)
- [-]  Deeds_Abstract Judgment_Vol 1-25 (1879-1996)
- [-]  Deeds_Federal Tax Lien_Vol 1-15 (1923-1996)
- [-]  Deeds_State Tax Lien_Vol 1-9 (1962-1996)
- [-]  Deeds_Lis Pendens_Vol 1-11 (1907-1994)
- [-]  Deeds_Mechanic Lien_Vol 1-102 (1882-1984)






















[Back to Table of Contents](#)

Sabine County












[Back to Table of Contents](#)

[San Augustine County](#)

- [-]  **San Augustine**
- [-]  INDEX_Grantor_Grantee (1833 - 2010)
- [-]  INDEX_Grantor_Grantee_(2011-Current)
- [-]  INDEX_Probate (1833 - 2008)
- [-]  INDEX_Deed of Trust (1930-1999)
- [-]  INDEX_Abstract of Judgment Vol 5-9 (1938-1999)
- [-]  INDEX_Bill of Sale_Vol 4 (1977-1998)
- [-]  INDEX_Federal Tax Lien_Vol 2-6 (1951-1999)
- [-]  INDEX_Mechanic Lien_Vol 4-22 (1945-1999)
- [-]  INDEX_State Tax Lien_Vol 1-3 (1967-1999)
- [-]  INDEX_Lis Pendens_Vol 2 (1947-2001)
- [-]  Deeds_Deed Record_Vol A to 313 (1834 -1999)
- [-]  Deeds_Oil & Gas Record_Vol 1-4 (1997-1999)
- [-]  Probate_Vol A-38 (1837 - 2008)
- [-]  Deeds_Deed of Trust_Vol H-101 (1911-1999)
- [-]  Deeds_Real Property Record_Vol 1-392 (1999-Current)
- [-]  Deeds_Abstract of Judgment_Vol 5-9 (1938 - 1999)
- [-]  Deeds_Bill of Sale_Vol 4 (1977-1998)
- [-]  Deeds_Federal Tax Lien_Vol 2-6 (1951 - 1999)
- [-]  Deeds_Lis Pendens_Vol 2 (1947 - 2001)
- [-]  Deeds_Mechanic Lien_Vol 4-22 (1945 - 1999)
- [-]  Deeds_State Tax Lien_Vol 1-3 (1967 - 1999)

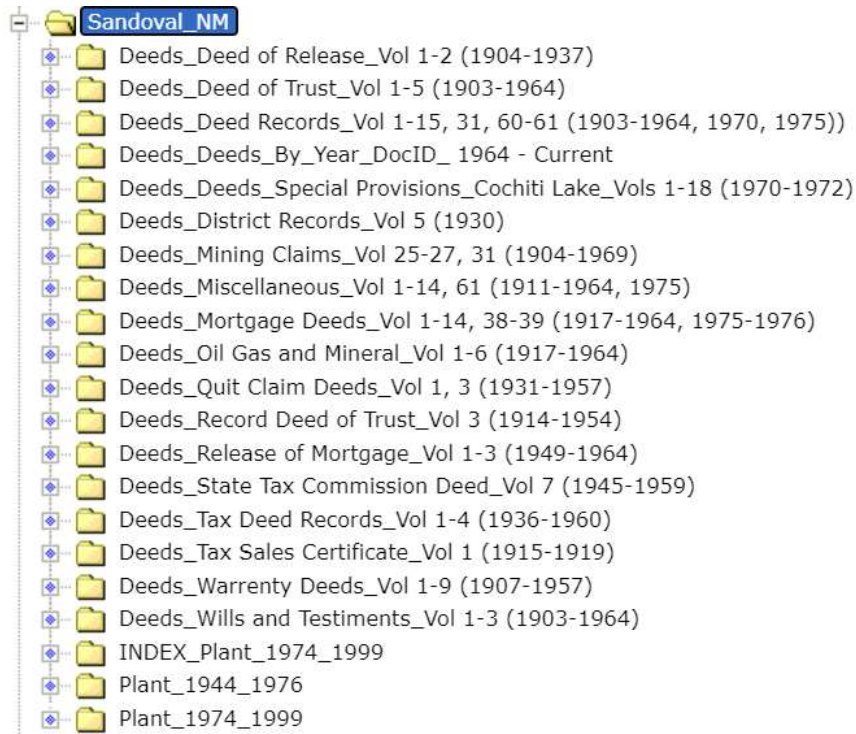
[Back to Table of Contents](#)

[San Jacinto County](#)

- [-]  San Jacinto
 -  INDEX_Grantor_Granatee_(1974-Current)
 -  Deeds_Abstract of Judgment_Vol F_(1984)
 -  Deeds_Assumed Names_Vol 1_(1984)
 -  Deeds_Bill of Sale_Vol 3_(1984)
 -  Deeds_Deeds_Vol 139-256_(1974-1984)
 -  Deeds_OPR_Vol 1-324_(1985-1999)
 -  Deeds_OPR_Year_DocID_(2000-Current)
 -  Maps_Plats_Vol 4-8

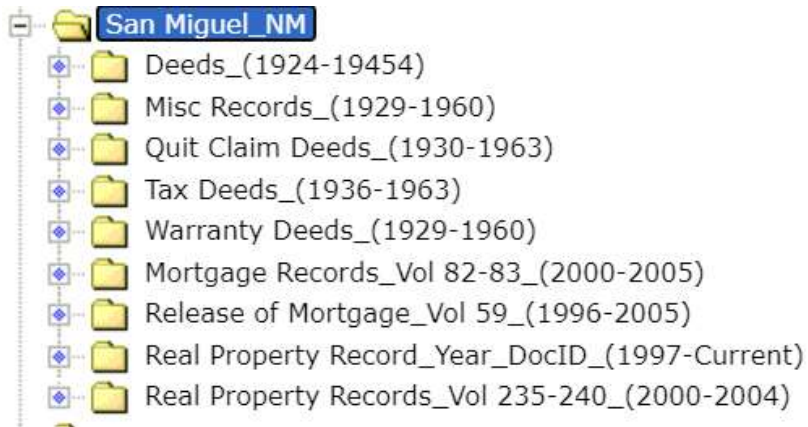
[Back to Table of Contents](#)

[Sandoval County, NM](#)



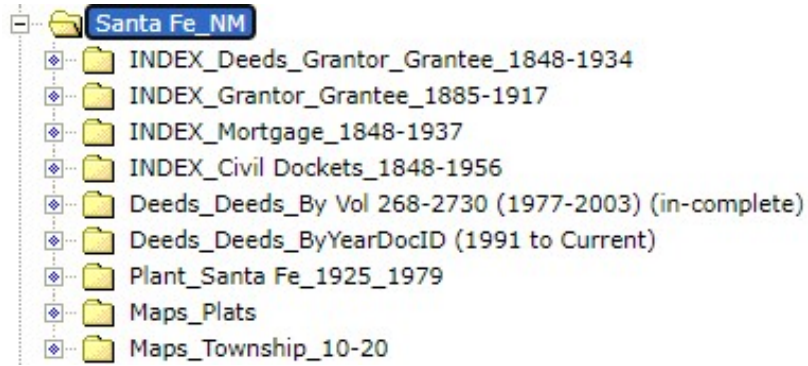
[Back to Table of Contents](#)

[San Miguel County, NM](#)



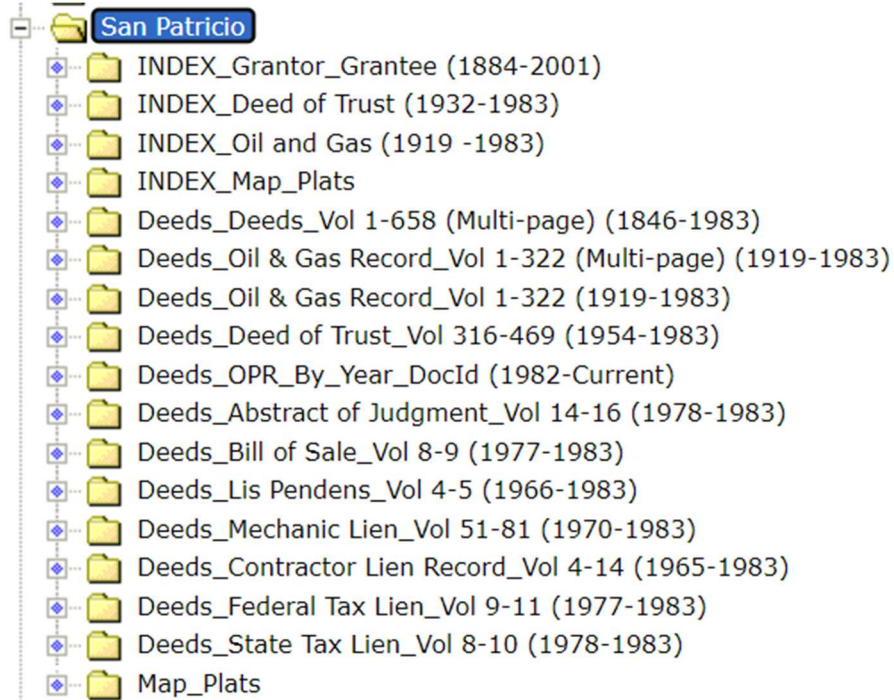
[Back to Table of Contents](#)

[Santa Fe, NM](#)



[Back to Table of Contents](#)

[San Patricio County](#)



[Back to Table of Contents](#)

Shackelford County



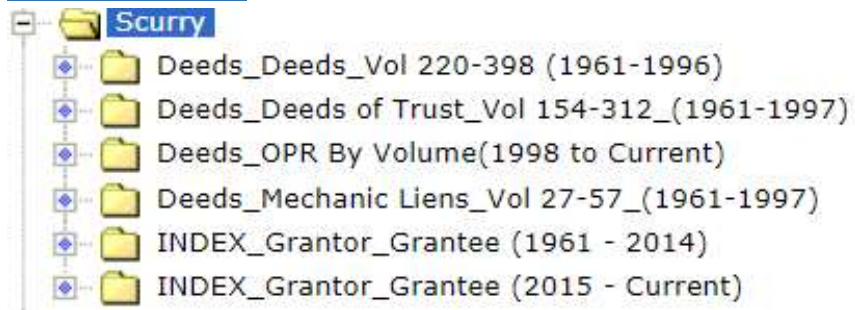
[Back to Table of Contents](#)

Schleicher County



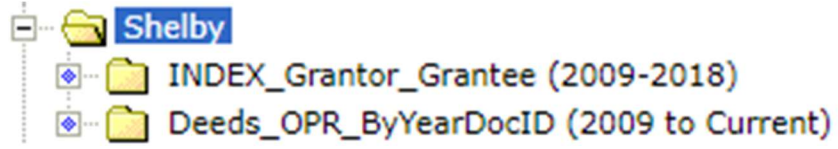
[Back to Table of Contents](#)

Scurry County



[Back to Table of Contents](#)

Shelby County



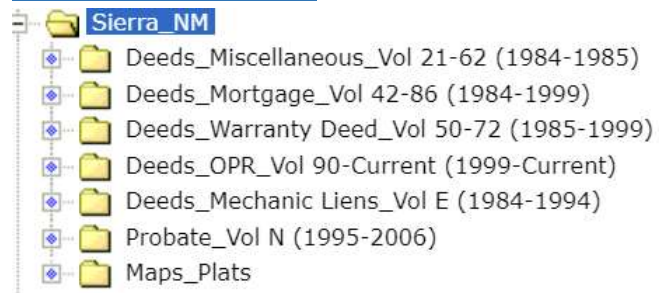
[Back to Table of Contents](#)

Sherman County



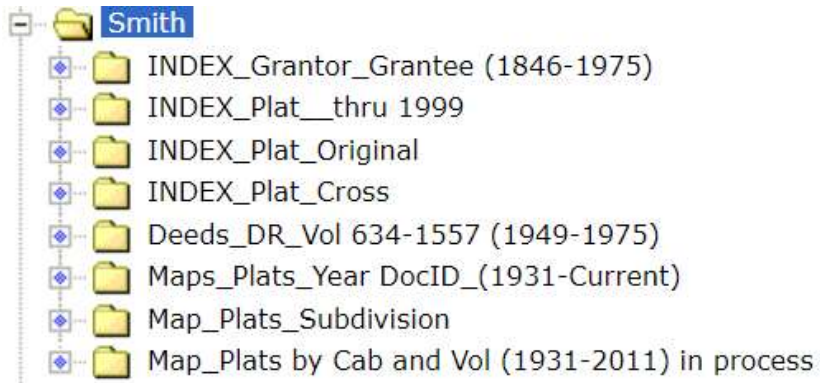
[Back to Table of Contents](#)

[Sierra NM County](#)



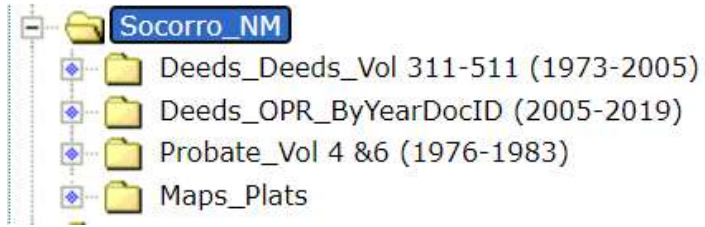
[Back to Table of Contents](#)

Smith County



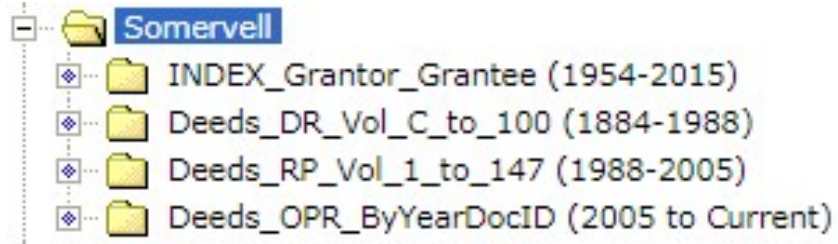
[Back to Table of Contents](#)

Socorro County, NM



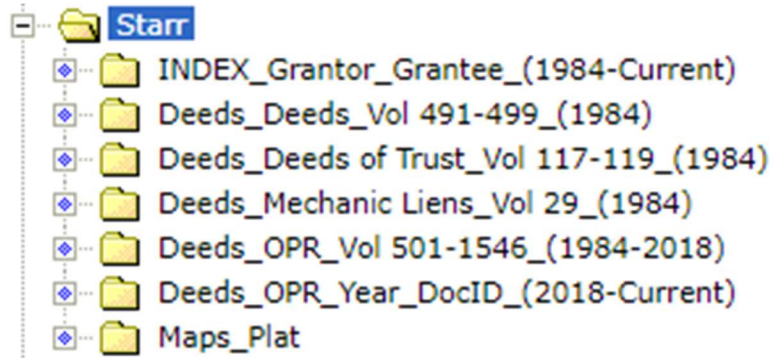
[Back to Table of Contents](#)

Somervell County






[Back to Table of Contents](#)

[Starr County](#)



[Back to Table of Contents](#)

Stephens County

-  **Stephens**
-  INDEX_Grantor_Gantee (2009-Current)
-  Deeds_OPR_By Vol (2009-Current)













[Back to Table of Contents](#)

[Sterling County](#)



[Back to Table of Contents](#)

Stonewall County

-   **Stonewall**
-   INDEX_Grantor Grantee (2002-2011)
-   Deeds_DR_Vol_35_to_427 (1912-2003)
-   Probate Minutes_Vol 3-40 (1913-2012)
-   Deeds_DOT_Vol_9_to_90 (1912-2003)
-   Deeds_OPR_Vol 430-499 (2004-2015)



















[Back to Table of Contents](#)

Swisher County



[Back to Table of Contents](#)

Tarrant County

- [-]  **Tarrant**
- [-]  INDEX_Grantor_Gantee (1876_1969)
- [-]  INDEX_Map_Plats
- [-]  Deeds_Deed_Volume A_thru_8046_MultiPg (1876-1984)
- [-]  Deeds_Deed of Trust_Vol A&B and 3-3205 (1876-1979)
- [-]  Deeds_Abstract of Judgment_Vol 2-239 (1969-1978)
- [-]  Deeds_Bill of Sale_Vol 10-42 (1921-1979)
- [-]  Deeds_Bond to Pay Liens_Vol 4-9 (1968-1979)
- [-]  Deeds_Deed of Trust UCC_Vol 1-15 (1974-1979)
- [-]  Deeds_Federal Tax Lien_Vol 1-79 (1925-1979)
- [-]  Deeds_Liens_Vol 1-45 (1897-1979)
- [-]  Deeds_Limited Partnerships_Vol 1-5 (1941-1979)
- [-]  Deeds_Lis Pendens_Vol 1-15 (1905-1979)
- [-]  Deeds_Mechanic Liens_Vol 28-669 (1911-1979)
- [-]  Deeds_Power of Attorney_Vol 1-44 (1887-1979)
- [-]  Deeds_Tax Cards_FV
- [-]  OPR_Notes
- [-]  Map_Condo Records
- [-]  Map_Plats
- [-]  Map_Plats II (older Maps)_FV
- [-]  Plant_Back Plant_1853_1962
- [-]  Plant_Tarrant Commerce Back Plant_1913-1967
- [-]  Plant_Back Plant_1973_1997
- [-]  Plant_Conversions_1903_1966

[Back to Table of Contents](#)

[Taylor County](#)

-  Taylor
-  INDEX_Grantor_Grantee (1887-2016)
-  Deeds_Deeds_Vol A-Z_1-485_851-1559 (1871-1987)
-  Deeds_Deeds of Trust_Vol 1-766 (1879-1987)
-  Deeds_OPR_ByVolPage_Vol 1560-3402_(1988-2007)
-  Deeds_OPR ByDocId_ (2014-Current)
-  Deeds_Abstract_of_Judgment_Vol 2-80 (1890-1998)
-  Deeds_Bill of Sale_Vol 1-10_(1879-1987)
-  Deeds_Certificate of Adjudication_Vol 1_(1981-1991)
-  Deeds_Condo Records_Vol 2
-  Deeds_Contract Records_Vol 1-17_(1880-1987)
-  Deeds_Federal Tax Liens_Vol 1-39 (1947-1998)
-  Deeds_Field Notes_Vol 15_(1982)
-  Deeds_Lis Pendens_Vol 3_(1968-1987)
-  Deeds_Mechanic Lien_Vol 74-131_ (1972-1987)
-  Deeds_State Tax Lien_Vol 1-27_ (1961-1998)
-  Maps_Plats

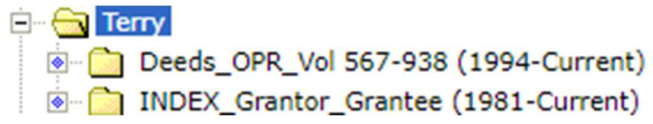
[Back to Table of Contents](#)

[Terrell County](#)

-  **Terrell**
-  INDEX_Grantor_Grantee_(2019-Current)
-  Deeds_Deed Vol 103-260_(2009-Current)
-  Deeds_Deed of Trust_Vol 100-127_(2009-Current)
-  Deeds_OPR_Vol 1 to Current_(2019-Current)
-  Deeds_Oil and Gas_Vol 135-151_(2009-Current)
-  Deeds_Abstract of Judgment_Vol 3_(2009-Current)
-  Deeds_Bill of Sale_Vol 3_(2009-2018)
-  Deeds_Federal Tax Lien_Vol 2_(2009-2018)
-  Deeds_Lis Pendens_Vol 2_(2009-2016)
-  Deeds_Mechanics Lien_Vol 6-7_(2009-2019)
-  Deeds_Patent Vol 4_(2009-2012)
-  Deeds_State Tax Lien_Vol 1_(2013-2018)
-  Deeds_Survey Record_Vol 9_(2010-2018)
-  Deeds_UCC_Vol 3-4_(2009-2019)
























[Back to Table of Contents](#)

Terry County



[Back to Table of Contents](#)

[Throckmorton County](#)

- [-]  **Throckmorton**
- [-]  INDEX_Grantor_Grantee (1867-1889)
- [-]  INDEX_Grantor_Grantee (1895-2015)
- [-]  INDEX_Probate Vol 1-3
- [-]  INDEX_Deed of Trust Vol 1-4
- [-]  INDEX_Abstract of Judgment_Vol B-F (1927-1990)
- [-]  INDEX_Federal Tax Lien Vol 1
- [-]  INDEX_Lis Penden Vol 1
- [-]  INDEX_Mechanics Lien Vol 1-8
- [-]  INDEX_State Tax Lien Vol 1-2
- [-]  INDEX_Map_Plat (1900-1986)
- [-]  Deeds_Deeds_Vol 1-318 (1879-1996)
- [-]  Probate_Vol 1-33 (1879-2014)
- [-]  Deeds_DOT_Vol_1_to_82 (1879-1990)
- [-]  Deeds_OPR_Vol 319-430 (1996-2016)
- [-]  Deeds_OPR_ByYearDocID (2016-Current)
- [-]  Deeds_Abstract of Judgment_Vol B-F (1927-1990)
- [-]  Deeds_Bill of Sale_Vol 1-3 (1882-1990)
- [-]  Deeds_Lis Pendens_Vol 1-3 (1917-1990)
- [-]  Deeds_Mechanics Liens_Vol 1-12 (1913-1990)
- [-]  Deeds_Federal Tax Liens_Vol 1-3 (1946-1990)
- [-]  Deeds_State Tax Liens_Vol 1-2 (1962-1990)
- [-]  Map_Plats

[Back to Table of Contents](#)

[Tom Green County](#)



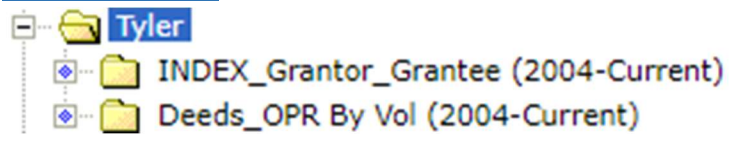
[Back to Table of Contents](#)

[Travis County](#)

- Travis
 - Plant_Subscription Information
 - Deeds_Deeds_Vol 533-8623 (1936-1984)
 - Deeds_Real Property Record_Vol 8624-13403 (1984-1999)
 - Deeds_Abstract of Judgment_Vol 105-834 (1971-1999)
 - Deeds_Attachment Lien Record_Vol 2 (1971-1978)
 - Deeds_Bonds To Pay Lien or Claim_Vol 1-4 (1971-1980)
 - Deeds_Condominium Record_Vol 1-11 (1971-1980)
 - Deeds_Federal Lien Record_Vol 24-834 (1971-1999)
 - Deeds_Informal Marriage Record_Vol 1-9 (1972-1984)
 - Deeds_Travis_Foreclosure_Trustee (2010-2019)
 - Deeds_Labour Lien Record_Vol 1 (1974)
 - Deeds_Lis Pendens Record_Vol 2-12 (1976-1980)
 - Deeds_Miscellaneous Record_Vol 1 (1978-1978)
 - Deeds_Permit to Appropriate Public Water Record_Vol 1-2 (1972-1978)
 - Deeds_Rental Lien Record_Vol 2-10 (1971-1980)
 - Deeds_State Tax Lien Record_Vol 11-834 (1971-1999)
 - Deeds_Notices_Meetings_from_2010
 - Map_PlatsByVol_to_1998_ByYear_from_1999
 - Plant_City Blks-Outlots-Adds_Bks_1836_1982
 - Plant_Cty Blks-Adds_Cards_1836_1930
 - Plant_Subdivisions_Books_1933_1981
 - Plant_Surveys_Cards_1836_1982
 - Plant_Generals

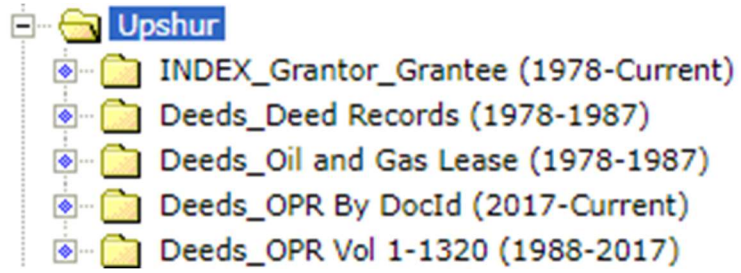
[Back to Table of Contents](#)

Tyler County



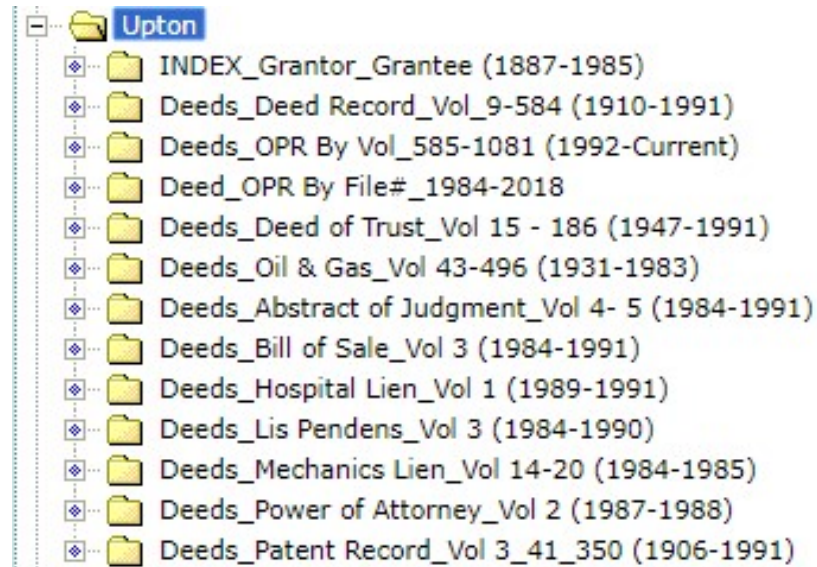
[Back to Table of Contents](#)

[Upshur County](#)



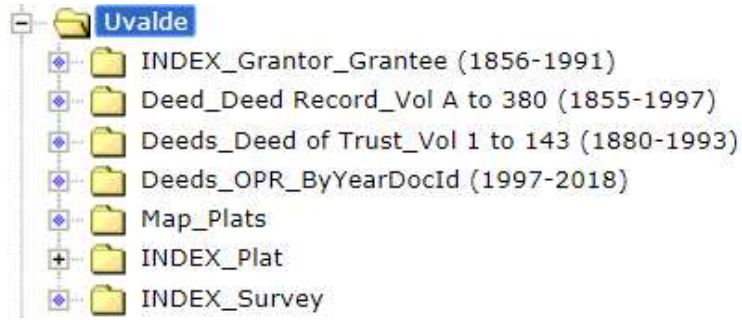
[Back to Table of Contents](#)

[Upton County](#)



[Back to Table of Contents](#)

[Uvalde County](#)



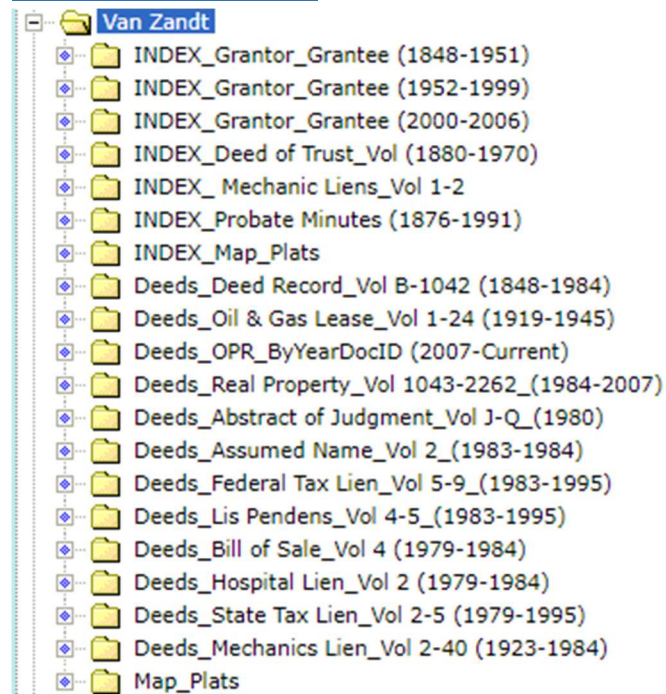
[Back to Table of Contents](#)

[Valencia, NM County](#)



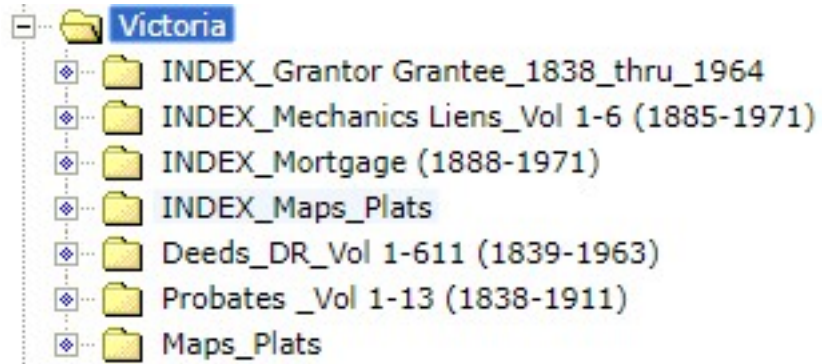
[Back to Table of Contents](#)

[Van Zandt County](#)



[Back to Table of Contents](#)

[Victoria County](#)





















[Back to Table of Contents](#)

[Walker County](#)

- Walker
 - INDEX_General Index to Deeds_ (1846-1963)
 - INDEX_Grantor_Gantee (1960-2008)
 - INDEX_General Index to Mortgage (1879-1967)
 - INDEX_Deeds of Trust (1967-1975)
 - INDEX_Abstract Inventory of Property (1992)
 - INDEX_Bill of Sale
 - Deeds_Deed Record_Vol 11-454_(1895-1985)
 - Deeds_Deed of Trust_Vol 24-233_ (1960-1985)
 - Deeds_OPR_Vol 1-1357 (1986-11_2018)
 - Deeds_OPR ByYrDocID (12_2018 to Current)
 - Deeds_Abstract of Judgment By Vol 6-10 (1979-1988)
 - Deeds_Bill of Sale_Vol 3_(1979-1985)
 - Deeds_Bond Record Vol 1 (1979-1984)
 - Deeds_Condominium Records Vol 1 (1983-1984)
 - Deeds_Employee Lien Vol 4 (1979-1980)
 - Deeds_Federal Tax Lien Vol 5 (1983-1996)
 - Deeds_Lis Pendens Vol 3-4 (1979-1985)
 - Deeds_Mechanic Lien_Vol 1-32 and R-Z_(1960-1985)
 - Deeds_Miscellaneous Records Vol 1 (1983-1985)
 - Deeds_Small Estates_Vol 1_ (1973-1991)
 - Deeds_State Tax Lien_Hospital Lien_Vol 3-4_(1979-1985)
 - Deeds_Survey Record Vol 3 (1979-1986)
 - Maps_Plats

[Back to Table of Contents](#)

[Waller County](#)

- [-]  **Waller**
- [-]  INDEX_Grantor_Gantee (1837-1978)
- [-]  INDEX_Map_Plats
- [-]  Deeds_Deed Record_Vol A-H & 1-931 (1837-2005)
- [-]  Deeds_OPR_Vol 932-1448 (2005-2014)
- [-]  Probate Record_Vol K-N & 5-96 (1930-2008)
- [-]  Deeds_Deed of Trust_Vol 57-157 (1974-1993)
- [-]  Deeds_OPR_ByYearDocID (2005-Current)
- [-]  Deeds_Abstract of Judgment_Vol I-N (1988-2005)
- [-]  Deeds_Federal Tax Lien_Vol 4-5 (1989-2003)
- [-]  Deeds_Lis Pendens_Vol 2-3 (1971-2005)
- [-]  Deeds_Mechanic Lien_Vol X-Z & 1-11 (1976-1994)
- [-]  Map_Tax Maps_FV
- [-]  Deeds_Small Estates_Vol 1 (1957-2008)
- [-]  Deeds_State Tax Lien_Vol 3-5 (1988-2003)
- [-]  Map_Plats
- [-]  Base_Subdivision
- [-]  Plant_Tract Book 1829 - 1931
















[Back to Table of Contents](#)

[Ward County](#)

- [-]  **Ward**
- [-]  INDEX_Lease Records_Vol 1
- [-]  INDEX_Lis Pendens Records
- [-]  INDEX_Mechanics Lien Records Vol 1
- [-]  Deed_Deeds (1800-1989)
- [-]  Deeds_Deed or Assignment Records_Vol 1-683 (1884-1999)
- [-]  Deeds_Deed Of Trust_Vol 1-195 (1884-1999)
- [-]  Deeds_OPR_ByYrDocID (1990 - Current)
- [-]  Deeds_OPR_Vol 684-1147 (1999 to Oct 2017)
- [-]  Deeds_Lease Records_Vol 1-9 (1897-1999)
- [-]  Deeds_Release Records_Vol 84-625 (1939-1998)
- [-]  Deeds_Abstract Judgment Records_Vol 1-12 (1894-2016)
- [-]  Deeds_Assumed Names_ByDocID (2014-2017)
- [-]  Deeds_Bill Of Sale_Vol 1-5 (1888-1999)
- [-]  Deeds_Classification Of Land Records_Vol 1-2 (1891-1980)
- [-]  Deeds_Federal Tax Lien_Vol 1-9 (1936-2016)
- [-]  Deeds_Lis Pendens Records_Vol 1-5 (1905-2016)
- [-]  Deeds_Mechanics Lien Records_Vol 1-25 (1892-1999)
- [-]  Deeds_Oil And Gas Prospect record surveys_Vol 1-3 (1919-1937)
- [-]  Deeds_Miscellaneous Records_Vol 1-4 (1937-1985)
- [-]  Deeds_Patent Records_Vol 1-3 (1891-2015)
- [-]  Deeds_Record of Private Surveys_Vol 2-4 (1936-1988)
- [-]  Deeds_Royalty Records_Vol 35 (1927-1941)
- [-]  Deeds_State Tax Lien_Vol 1- 6 (1961-2016)
- [-]  Deeds_Field Notes_Vol 1-3 (1892-1970)
- [-]  Deeds_Surveyor Field Notes_Vol 2 (1910-1946)
- [-]  Deeds_Transfer of Field Notes_Vol 1 (1907-1923)
- [-]  Deeds_Water Appropriation For Irrigation_Vol 1-3 (1895-1914)

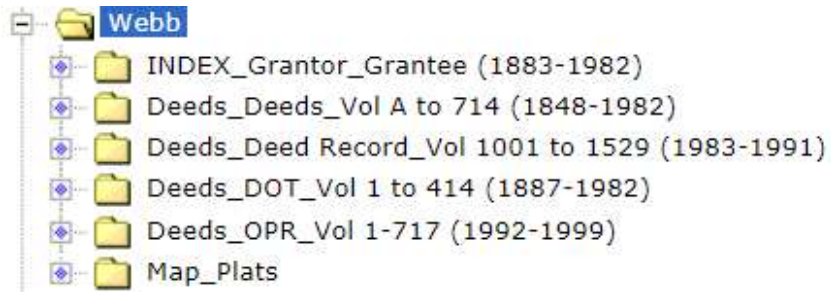
[Back to Table of Contents](#)

[Washington County](#)

-  **Washington**
-  Indexes-Washington County
-  INDEX_Grantor_Gantee (1837-1994)
-  INDEX_Deed of Trust (1876-1984)
-  INDEX_Extension of Lien (1906-1990)
-  INDEX_Federal Tax Lien Record (1934-1989)
-  INDEX_Mechanics Liens (1876-1981)
-  INDEX_Laborer Liens Record (1897-1983)
-  INDEX_State Tax Lien Record (1964-1989)
-  INDEX_Assumed Names (1921-1977)
-  INDEX_Probate Vol 1-2 (1837-1997)
-  INDEX_Probate Minute (1837-1997)
-  INDEX_Map_Plats (1846-2016)
-  Deeds_Deeds_ByYearDocID (1950-1983)
-  Deeds_OPR_ByYearDocID (1984 to Current)
-  Maps_Plats (1867-Current)

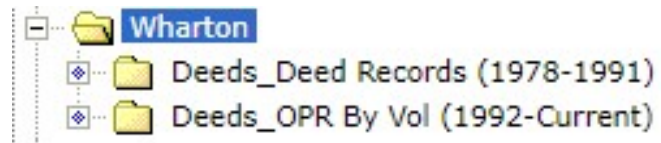
[Back to Table of Contents](#)

[Webb County](#)
























[Back to Table of Contents](#)

Wharton County

















[Back to Table of Contents](#)

[Wheeler County](#)

- [-]  **Wheeler**
- [-]  INDEX_Grantor_Gantee (1875 - 2015)
- [-]  INDEX_Probate_Vol 1-64 (1880 - 2015)
- [-]  INDEX_Bill of Sale_Vol 1-3
- [-]  INDEX_Lis Pendens_Vol 1-2
- [-]  INDEX_Mechanical Lien_Vol 1-6
- [-]  INDEX_Abstract of Judgment_Vol 2-4
- [-]  INDEX_Plats
- [-]  Deeds_Deed of Records_Vol 1-502 (1879-2003)
- [-]  Probate_Vol 1-64 (1880-2015)
- [-]  Probate Docket & Minutes (1880-2015)
- [-]  Deeds_Deed of Trust_Vol 1-109 (1951-1999)
- [-]  Deeds_OPR_Vol 470-738 (2000 to Current)
- [-]  Deeds_Abstract of Judgment_Vol 1-6 (1975-1999)
- [-]  Deeds_Mechanical Lien_Vol 1-14 (1888-1999)
- [-]  Deeds_Lis Pendens_Vol 1-3 (1907-1999)
- [-]  Deeds_Bill of Sale_Vol 1-4 (1877-1999)
- [-]  Deeds_Power of Attorney_Vol 4-7 (1972-1999)
- [-]  Deeds_Federal Tax Lien_Vol 3-4 (1979-1999)
- [-]  Deeds_State Tax Lien_Vol 1-2 (1964-1999)
- [-]  Plats




























[Back to Table of Contents](#)

[Wichita County](#)

- [-]  **Wichita**
- [-]  INDEX_Grantor_Grantee_(1976 to Current)
- [-]  Deeds_Deed Record_Vol A-Z & 27-1267 (1873-1979)
- [-]  Deeds_Deeds By_YearDocID_(1976-1993)
- [-]  Deeds_Deed of Trust_Vol 9-744 (1893-1978)
- [-]  Deeds_OPR_Vol 1599 to Current_(1993-2014)
- [-]  Deeds_OPR By DocID_(2014 to Current)
- [-]  Deeds_Abstract of Judgment_Vol 5-40_(1913-1977)
- [-]  Deeds_Bill of Sale_Vol 3-13_(1919-1974)
- [-]  Deeds_Condo Records_Vol 1_(1970-1980)
- [-]  Deeds_Federal Tax Liens_Vol 1-15_(1924-1975)
- [-]  Deeds_Liens_Vol 1-9_(1913-1976)
- [-]  Deeds_Lis Pendens_Vol 2_(1912-1926)
- [-]  Deeds_Mechanic Liens_Vol 1-159_(1883-1977)

[Back to Table of Contents](#)

[Wilbarger County](#)

- [-]  **Wilbarger**
- [-]  INDEX_Grantor_Grantee (1881-1969)
- [-]  INDEX_Deed of Trust (1881-1956)
- [-]  INDEX_Probate Minutes (1957-2008)
- [-]  INDEX_Probate Records_Vol 1-3
- [-]  INDEX_Attachment Liens_Vol 1 (1889-1931)
- [-]  INDEX_Assumed Name Register_Vol 3 (1971-2012)
- [-]  INDEX_Bills of Sale_A-Z (1885-1969)
- [-]  INDEX_Bill of Sale_Vol 1
- [-]  INDEX_Federal Tax Lien_Vol 1 (1923-1987)
- [-]  INDEX_Judgment Records_Vol 2-5
- [-]  INDEX_Mechanics Liens_Vol 1-2 (1915-1941)
- [-]  INDEX_Lis Pendens_Vol 1-3
- [-]  INDEX_Small Estate_Vol 1 (1958-2016)
- [-]  INDEX_Map_Plats
- [-]  Deeds_Deed Record_Vol 1-430 (1882-1991)
- [-]  Deeds_Deed of Trust_Vol 1-398 (1984-1987)
- [-]  Deeds_Abstract of Judgment_Vol 1-23 (1979-1984)
- [-]  Deeds_Bill of Sale_Vol 1-6 (1885-1991)
- [-]  Deeds_Power of Attorney_Vol 1-134 (1887-1991)
- [-]  Deeds_Federal Tax Lien_Vol 1-404 (1923-1987)
- [-]  Deeds_Lis Pendens_Vol 1-4 (1908-1979)
- [-]  Deeds_Mechanics Lien_Vol 1-138 (1897-1987)
- [-]  Deeds_OPR_Vol 431-727 (1992-2019)
- [-]  Deeds_State Tax Lien_Vol 2-5 (1966-1981)
- [-]  Deeds_Small Estate_Vol 1 (1958-2016)
- [-]  Map_Plats (1890-1976)

[Back to Table of Contents](#)

[Williamson County](#)



[Back to Table of Contents](#)

[Wilson County](#)



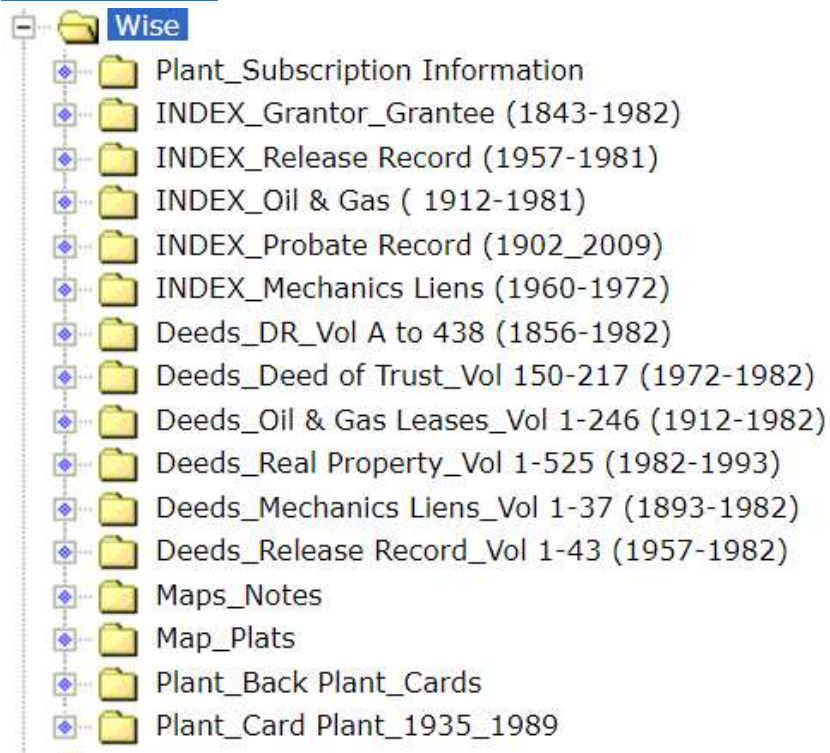
[Back to Table of Contents](#)

[Winkler County](#)

- [-]  **Winkler**
- [-]  Deeds_Deed Record_Vol 1-464 (1883-1999)
- [-]  Deeds_Deed of Trust_Vol 1-150 (1887-1999)
- [-]  Deeds_OPR_Vol 465-558 (1999-2008)
- [-]  Deeds_OPR_ByYearDocID (2008 to Current)
- [-]  Deeds_Release Record_Vol 1-40 (1910-1999)
- [-]  Deeds_Abstract of Judgment_Vol 1-5 (1910-2008)
- [-]  Deeds_Attachment Record_Vol 1 (1912-1966)
- [-]  Deeds_Bill of Sale_Vol 1-5 (1887-1999)
- [-]  Deeds_Contract Record_Vol 1-2 (1910-1946)
- [-]  Deeds_Federal Tax Lien_Vol 1-4 (1928-2008)
- [-]  Deeds_Field Notes_Vol 77 (1936)
- [-]  Deeds_Lease Record_Vol 1 (1919-1927)
- [-]  Deeds_Lis Pendens_Vol 1-3 (1910-1999)
- [-]  Deeds_Mechanic & Materialman Lien_Vol 1-23 (1927-1999)
- [-]  Deeds_Miscellaneous Record_Vol 1 (1928-1990)
- [-]  Deeds_Patent Record_Vol 1-2 (1913-2000)
- [-]  Deeds_Redemption Certificate_Vol 1 (1913-1981)
- [-]  Deeds_State Tax Lien_Vol 1-4 (1961-2007)
- [-]  Deeds_Surveyors Record_Vol 1-3 (1919-1959)
- [-]  Deeds_University Lands_Vol 2 (1931)

[Back to Table of Contents](#)

[Wise County](#)



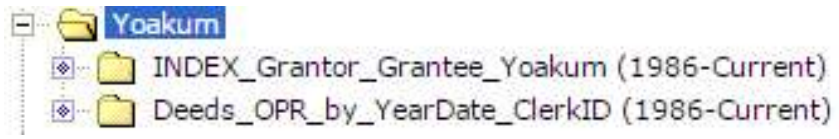
[Back to Table of Contents](#)

[Wood County](#)

- [-]  Wood
 - [+]  **INDEX Grantor Grantee (1879-1999)**
 - [+]  Deeds_Deed Record_Vol 161-890 (1940-1983)
 - [+]  Deeds_Deed of Trust_Vol 9-161 (1940-1983)
 - [+]  Deeds_Real Property_Vol 891-2342 (1983-2008)
 - [+]  Deeds_Real Property_ByYearDocID (2008 to Current)
 - [+]  Deeds_Abstract of Judgment_Vol G-P (1940-1991)
 - [+]  Deeds_Assumed Name (1985-1990)
 - [+]  Deeds_Bonds to Pay Liens_Vol 2-3 (1949-1999)
 - [+]  Deeds_Federal Tax Lien_Vol 1-6 (1973-1990)
 - [+]  Deeds_Hospital Lien (1984-1990)
 - [+]  Deeds_Lis Pendens_Vol 2-4 (1940-1990)
 - [+]  Deeds_Mechanic Lien_Vol 4-35 (1940-1983)
 - [+]  Deeds_State Tax Lien_Vol 1-3 (1963-1991)
 - [+]  INDEX_Map_plats
 - [+]  Map_Plats













[Back to Table of Contents](#)

Yoakum County



[Back to Table of Contents](#)

[Young County](#)

-  **Young**
-  INDEX_Grantor_Granee_(2008-Current)
-  Deeds_Deeds_Vol 1-1039 (1857-2008)
-  Probates_Vol 1-145 (1856-2008)
-  Deeds_Abstract of Judgment_Vol 1-20 (1890-1998)
-  Deeds_Affidavit Heirship_Vol 1-7 (1982-1998)
-  Deeds_Federal Tax Liens_Vol 1-6 (1925-1998)
-  Deeds_Lis Pendens_Vol 1-3 (1906-1998)
-  Deeds_Mechanic Lien_Vol 1-10_and 31-64 (1894-1998)
-  Deeds_OPR_Vol 1039-1191_(2008-2017)
-  Deeds_OPR_Year_DocID_(2017-Current)
-  Deeds_State Tax Liens_Vol 1-4 (1894-1998)







[Back to Table of Contents](#)

[Zapata County](#)

- [-] Zapata
 - [-] INDEX_Grantor_Gantee_(1993 - Current)
 - [-] Deeds_OPR_Vol 468 to 1020_(1993 to 12-05-2018)
 - [-] Deeds_OPR_ByYear_DocID_(12-2018 to Current)

[Back to Table of Contents](#)

Zavala County

-  **Zavala**
-  INDEX_Grantor_Grantee (1889-Current)
-  INDEX_Map_Plats (1909-2004)
-  Deeds_Deed Record_Vol A-Current (1875-Current)
-  Deeds_Oil & Gas_Vol 1-92 (1964-2006)
-  Maps Plats (1931-2009)

[Back to Table of Contents](#)